



National Trust | Paths



About the National Trust



...for the purposes of promoting the permanent preservation **for the benefit of the nation** of lands and tenements (including buildings) of beauty or historic interest...
and as regards lands for the preservation (so far as practicable) of their natural aspect, features and animal and plant life.

National Trust Act 1907



250,000
hectares of
land



350
historic houses
& gardens



200
historic parks



28,000
buildings
& structure



780
miles
of coastline



100,000
hectares of
Priority Habitat

Public Access

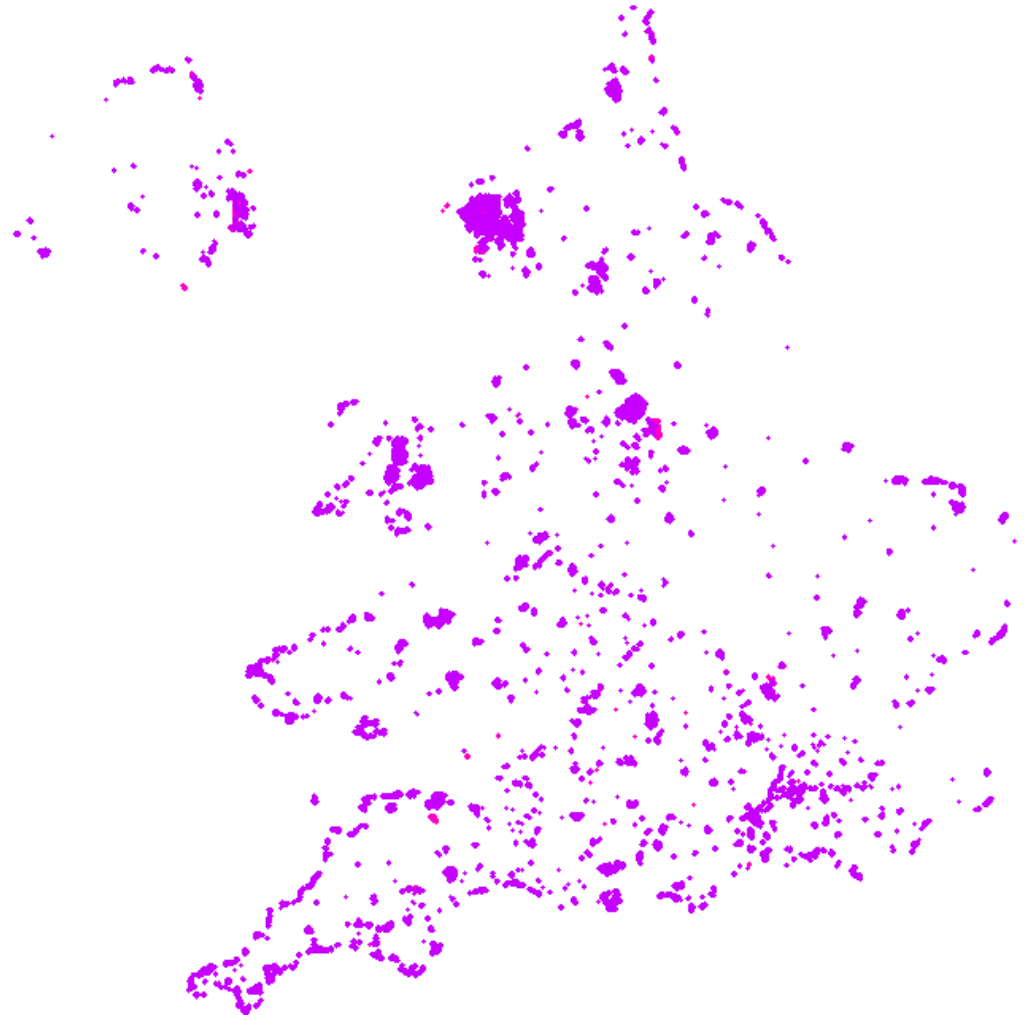


National
Trust

- Broad public access to our places are provided through a network of approximately 20,000 km of paths
- Walking is the most popular activity at NT places with more than 300 million visits every year

What's the problems we're trying to solve?

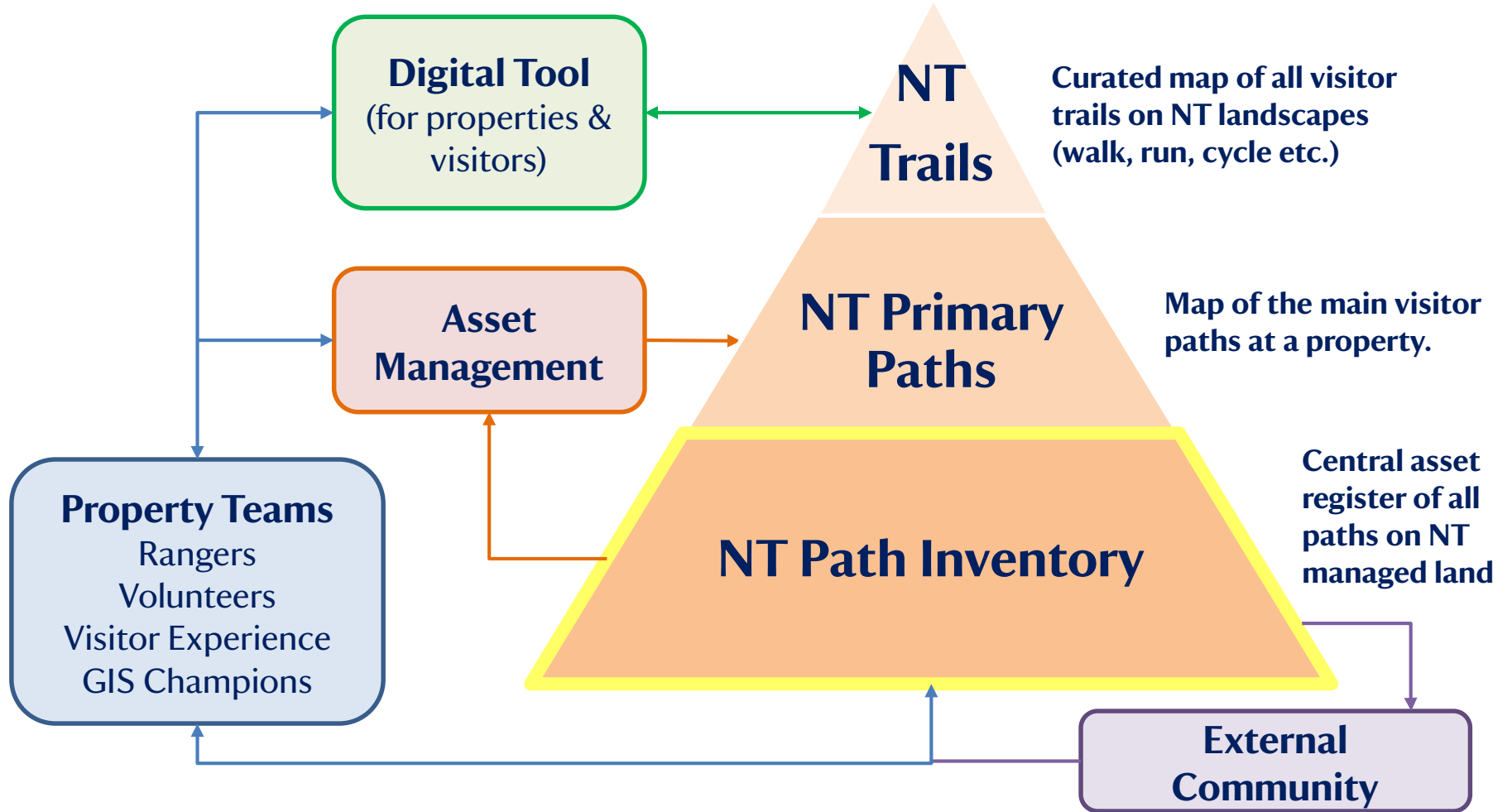
- Quantity
- Quality
- Connectivity



Open Paths



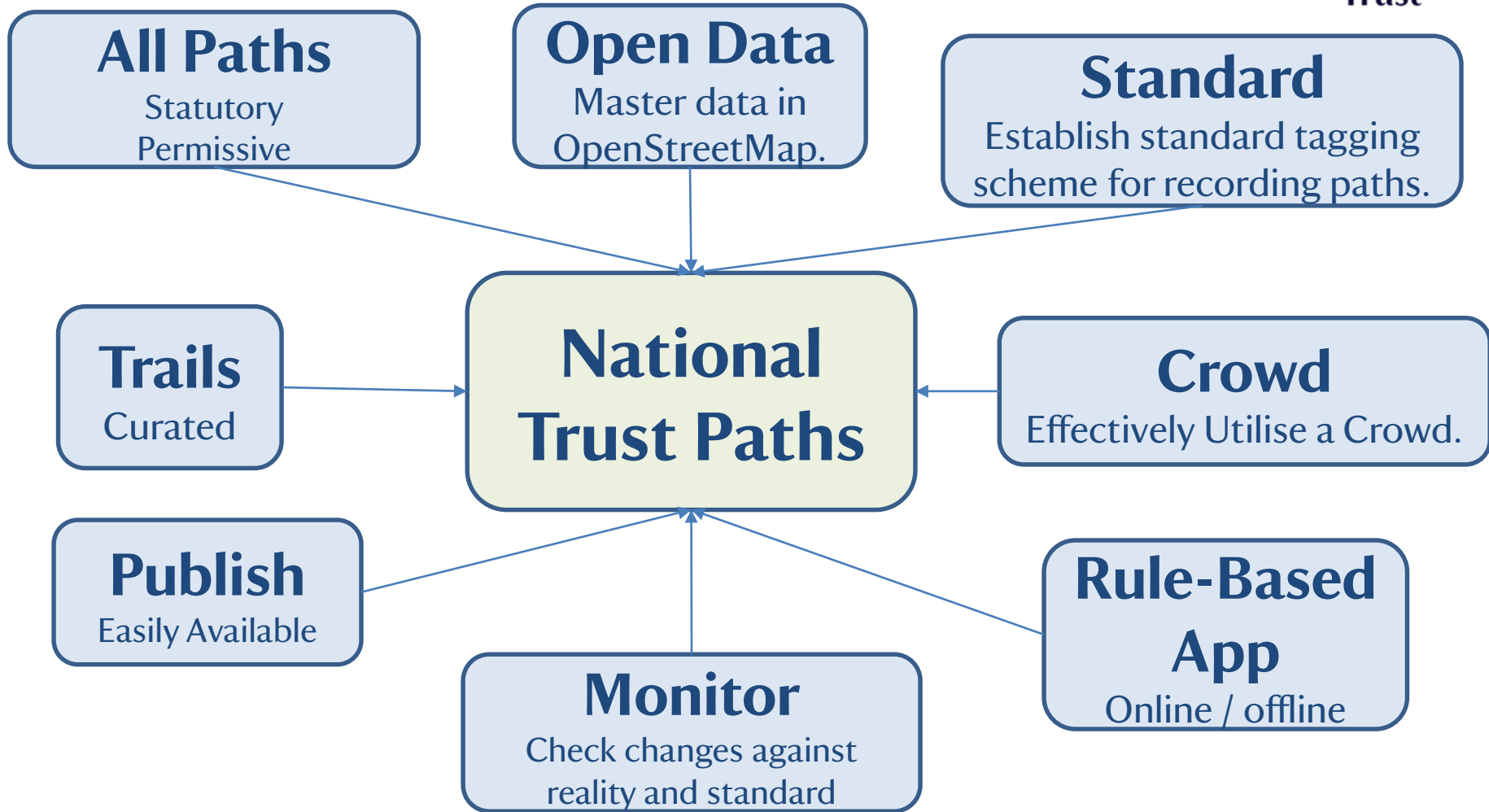
National Trust





National
Trust

NT Paths: Project Components



Phase 1 – Establish a Path Inventory; Underway



Agree a Path Tagging Standard

- GB appropriate – International reach
- Work with OSMUK

Capture all National Trust Paths into OpenStreetMap.

- Capture geometry
- Consistently tag access entitlement

Monitor

- [Proactively monitor change](#)
- Code to be made open

Proposal Phase 2

From Paths to Trails

- Curated Trails: Access, Grading, POI, Facilities
- Link to ODI OpenActive

Extending Attributes.

- Current Condition / Status
- Crowd Source?

Wider Adoption.

- Other large landowners
- Interest groups

Proposal Phase 3



- Get all National Trust trails in OpenActive format.
 - Innovative ways of presenting digital Trail data.



Tagging Schema



National
Trust

Full schema: https://wiki.openstreetmap.org/wiki/Organised_Editing/Activities/National_Trust_Paths

Physical Property:

- Description of the way (e.g. footpath, track, service road etc.)

Designation:

- **Public Right of Way:** way which the public have a legal right to pass.
- **Permissive Access:** not a right of way, landowner has granted permission for the route to be used by the public.

Access:

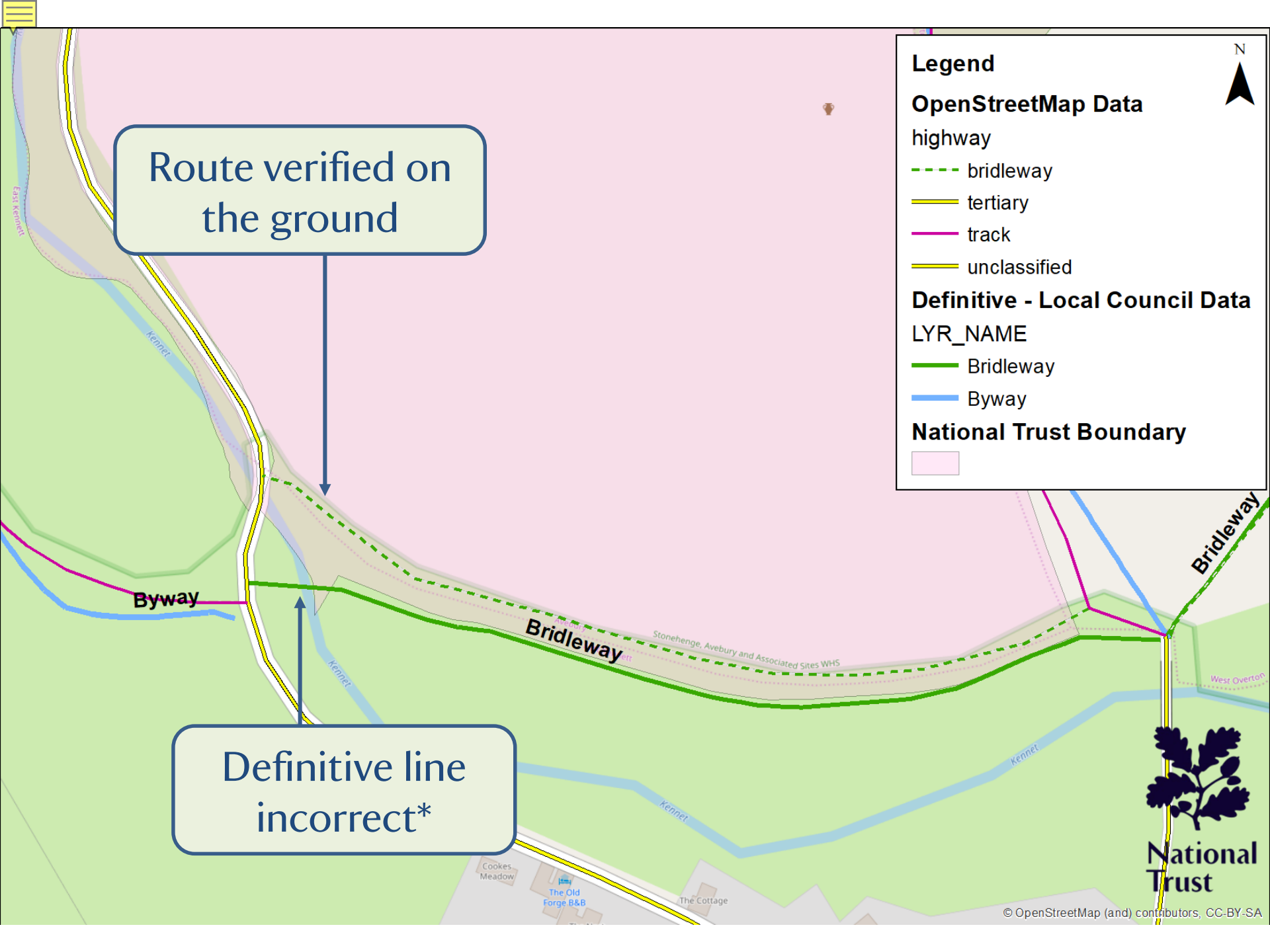
- **Foot, horse, bicycle, vehicle (non-motorised) & motor vehicle.**
 - Legal, Permissive, Pay-for-entry only (customer), Private, No Access

Optional descriptive tags:

- Surface, tracktype, name, wheelchair, bridge, ford etc.



Case Studies



Legend

OpenStreetMap Data

- highway
- bridleway
- tertiary
- track
- unclassified

Definitive - Local Council Data

- LYR_NAME
- Bridleway
 - Byway

National Trust Boundary



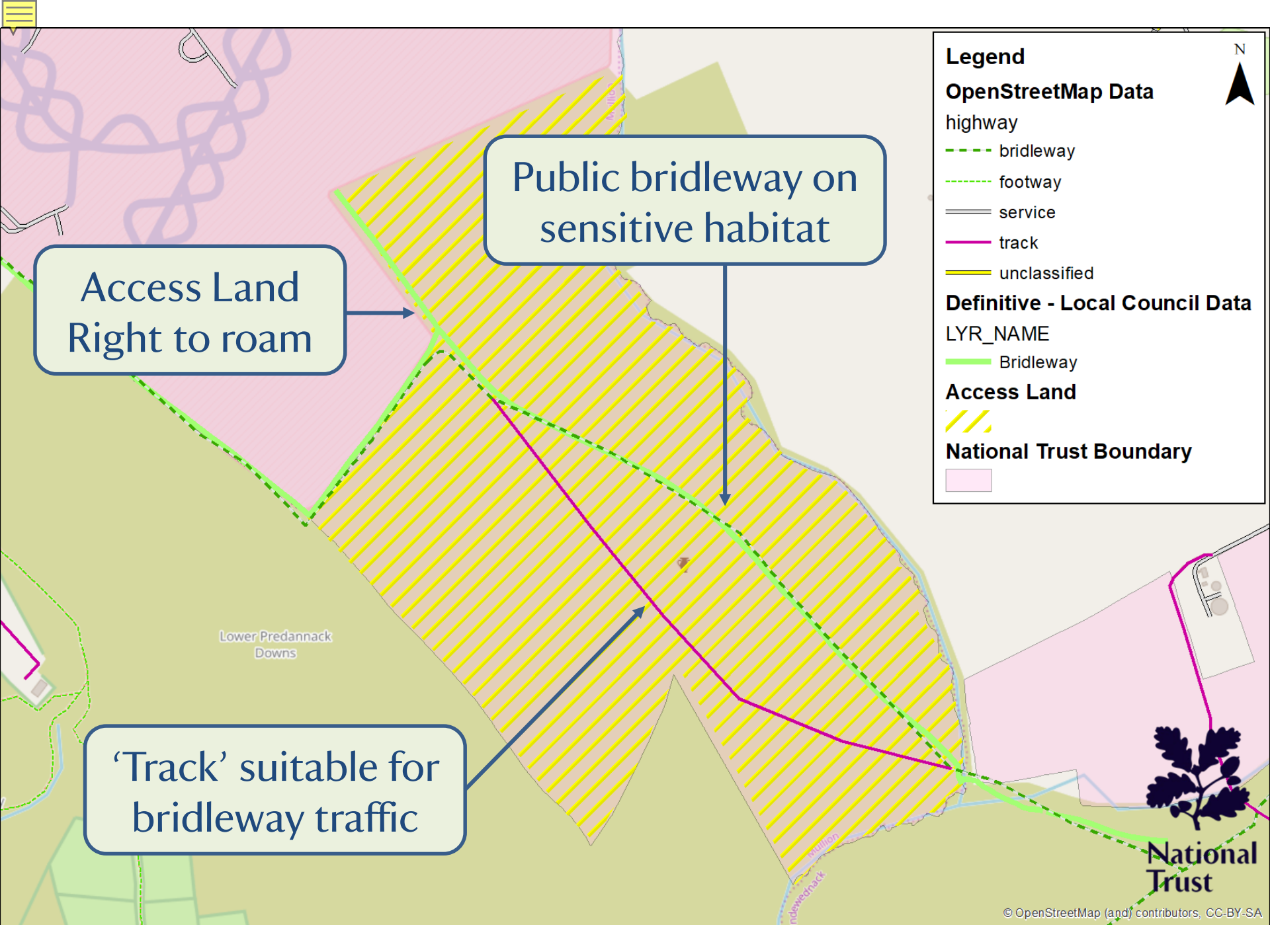
Route verified on the ground



Definitive line incorrect*



National Trust



Legend

OpenStreetMap Data

- highway
- bridleway
- footway
- service
- track
- unclassified

Definitive - Local Council Data

- LYR_NAME
- Bridleway

Access Land



National Trust Boundary



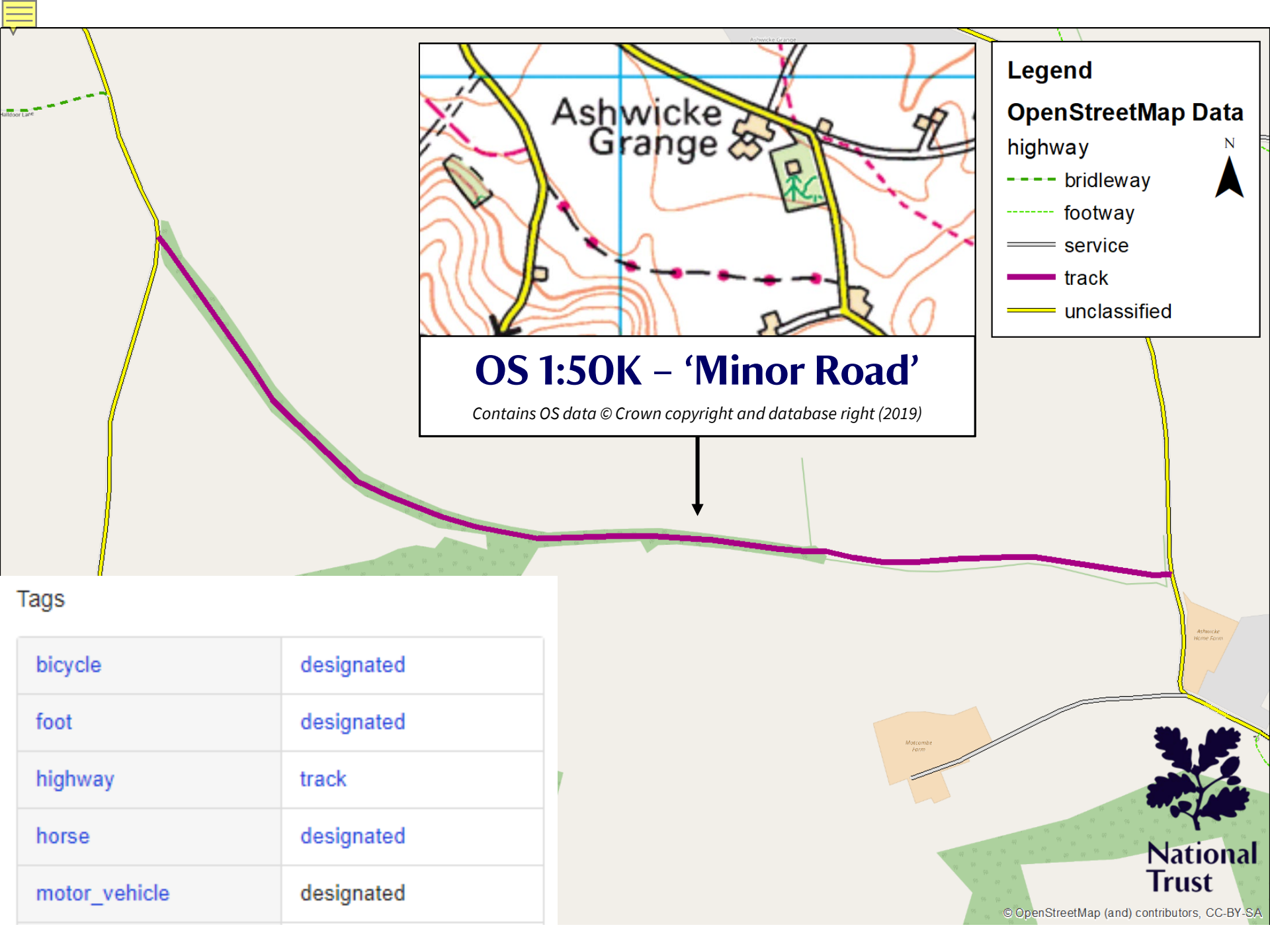
Public bridleway on sensitive habitat

Access Land Right to roam

'Track' suitable for bridleway traffic

Lower Predannack Downs

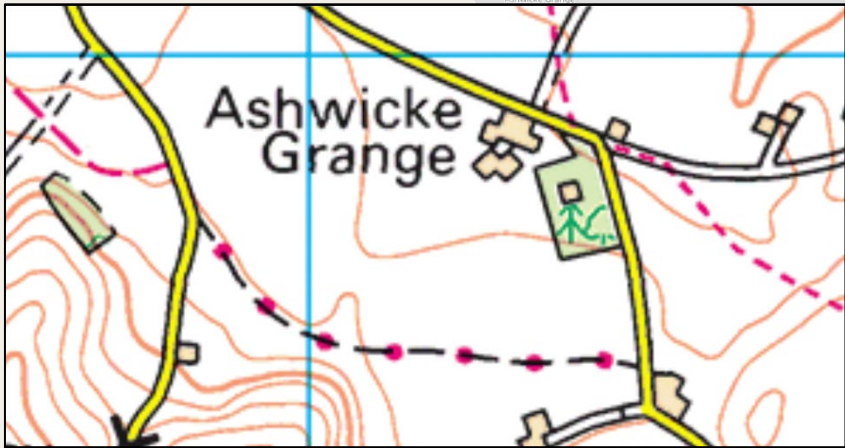




Legend

OpenStreetMap Data

- highway
- bridleway
- footway
- service
- track
- unclassified



OS 1:50K – ‘Minor Road’
Contains OS data © Crown copyright and database right (2019)

Tags

bicycle	designated
foot	designated
highway	track
horse	designated
motor_vehicle	designated



51.4441, -2.3209

51.4414, -2.3093

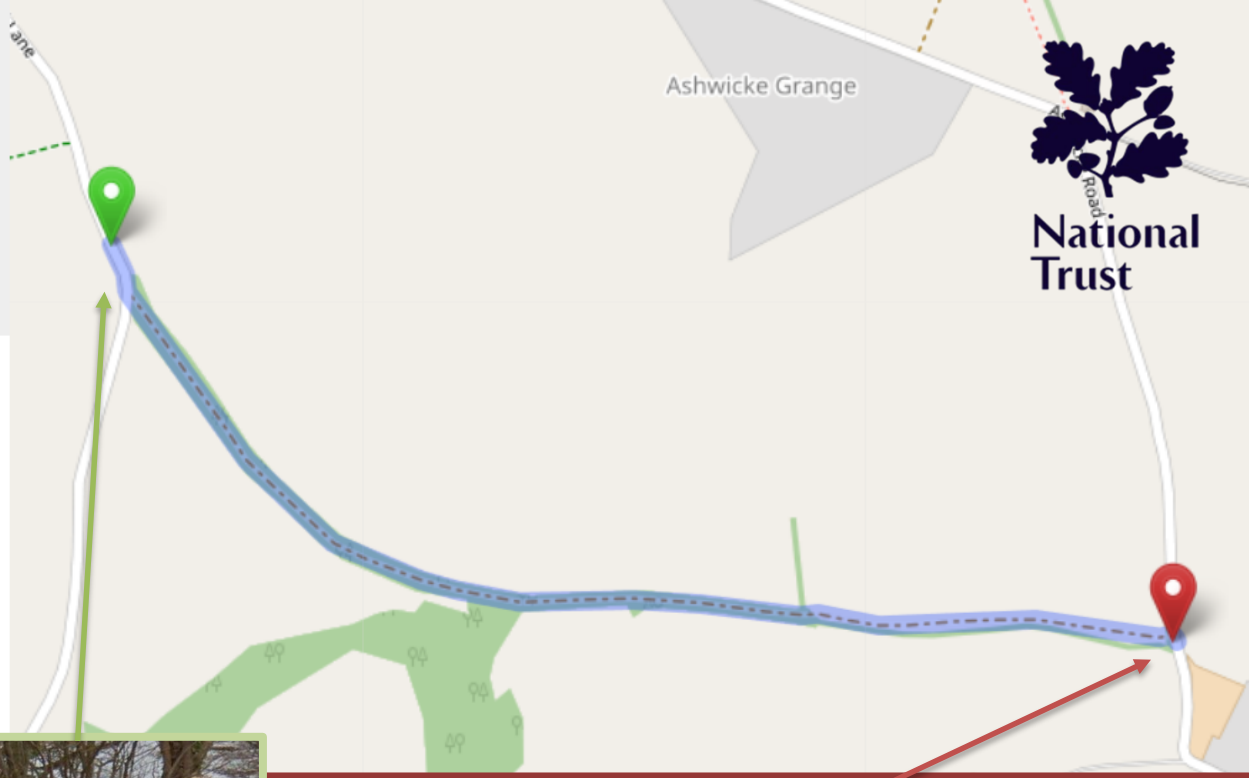
Car (OSRM) Go

[Reverse Directions](#)

Directions

Distance: 937m. Time: 0:05.

1. Start on **Ayford Lane** 40m
2. Slight left onto unnamed road 900m
3. Turn right onto **Ashwicke Road**
4. Reach destination





Implications and Challenges



National
Trust

Crowd Editing

Utilising a crowd
(NT/OSM) to edit paths.

Routing

Impact of tagging on
routing algorithms.

Licensing

Can other organisations
make use of the data?

Monitoring

Ensuring consistency
against a standard.



National
Trust



Huw.Davies1@nationaltrust.org.uk

Ian.Dawes@nationaltrust.org.uk

Andrew.Woods@nationaltrust.org.uk

wiki page: https://wiki.openstreetmap.org/wiki/Organised_Editing/Activities/National_Trust_Paths