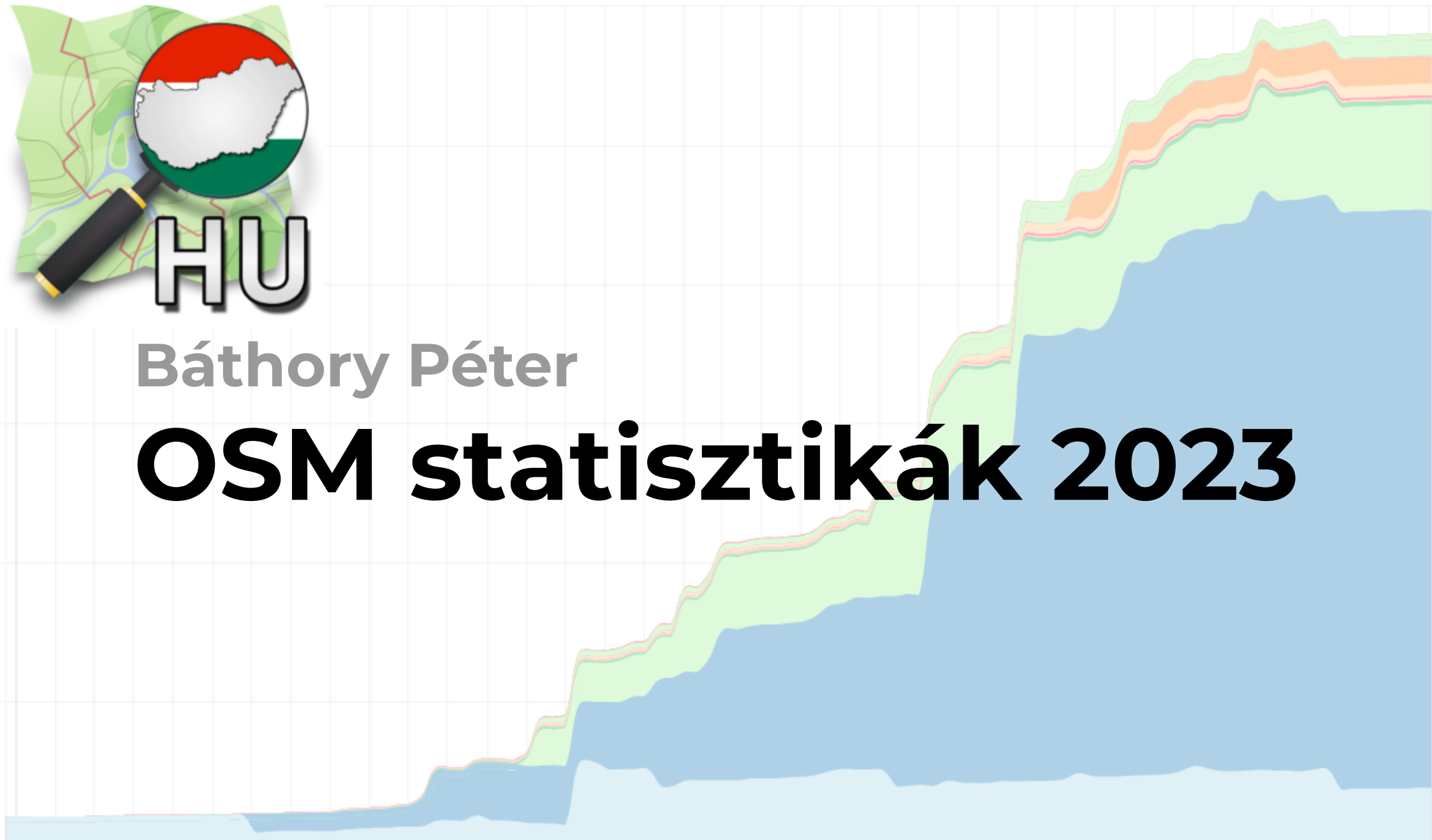


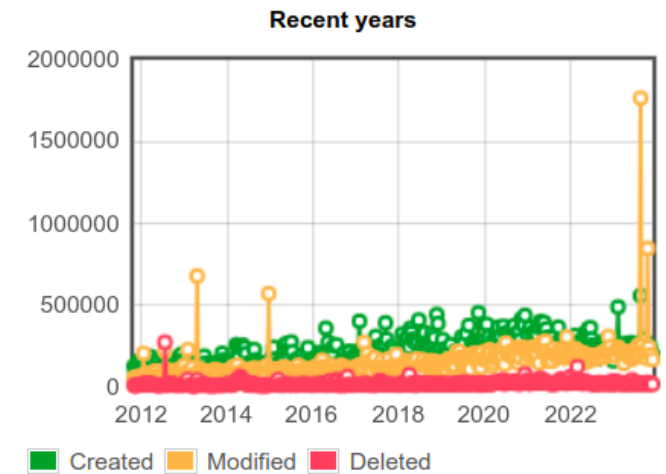
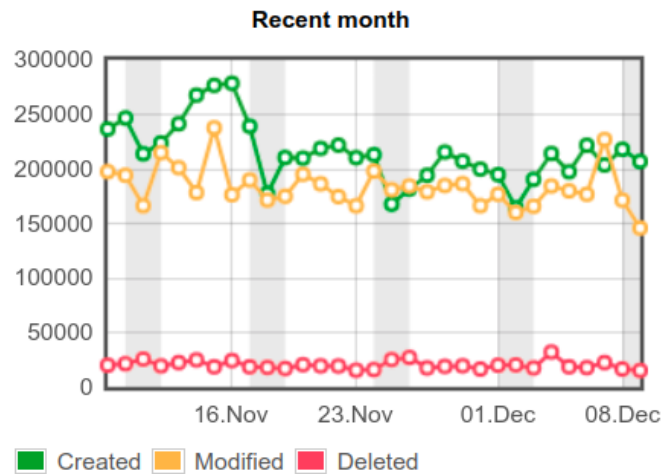
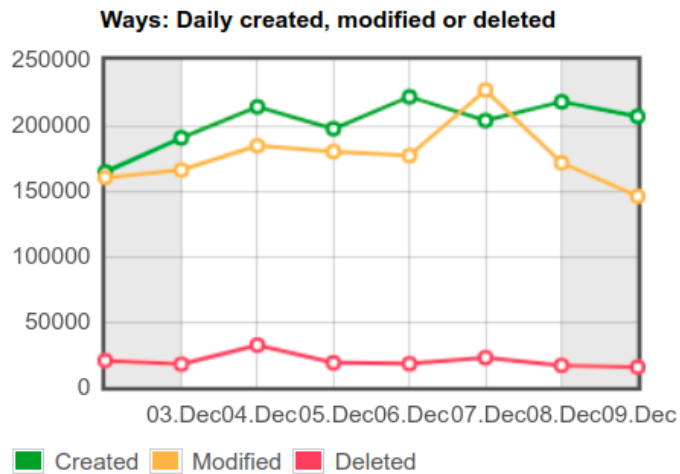
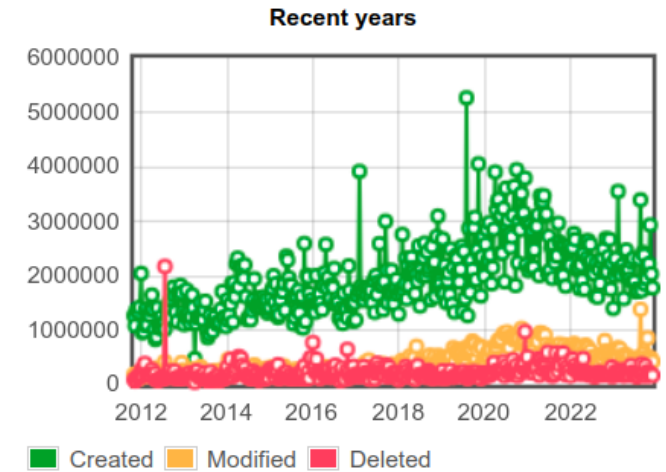
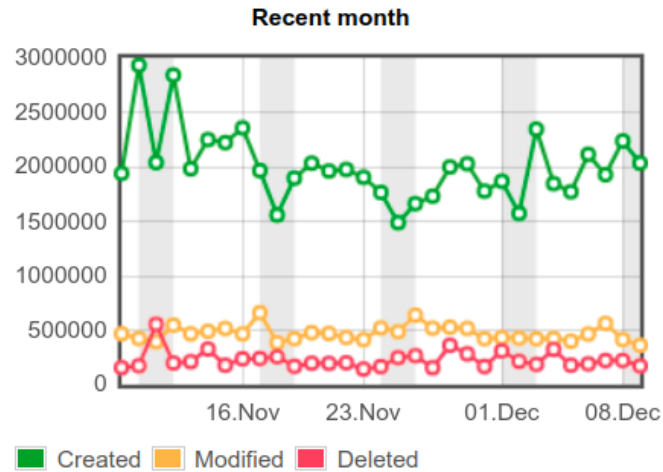
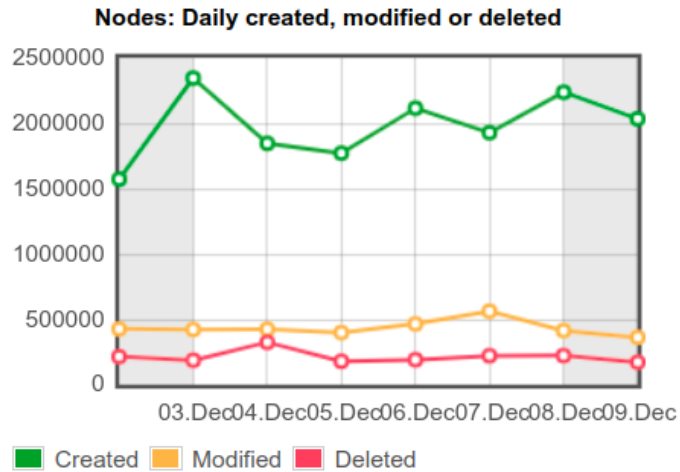


Báthory Péter

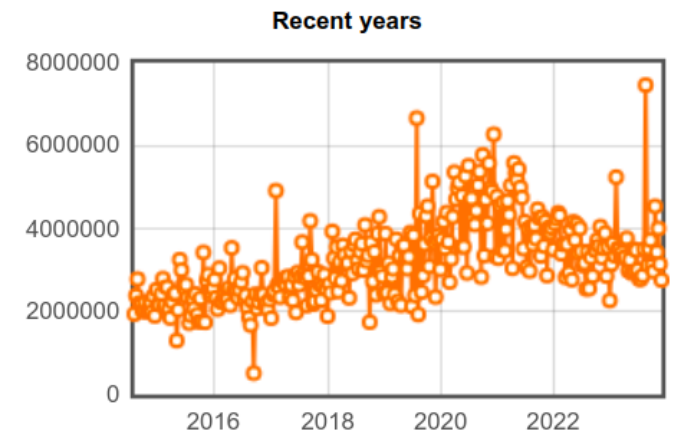
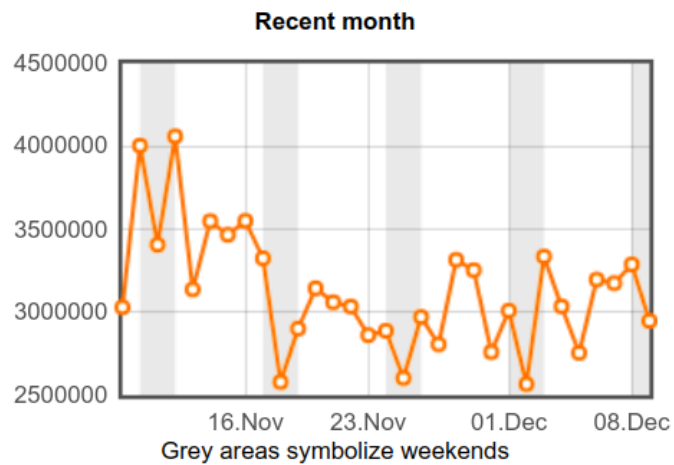
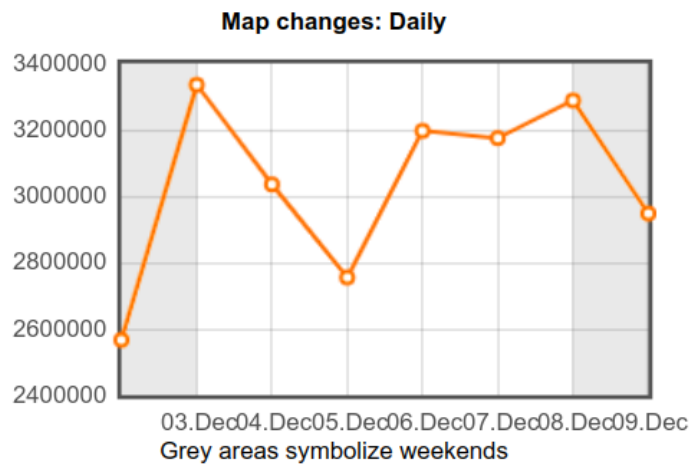
OSM statisztikák 2023



Globális – elemek száma

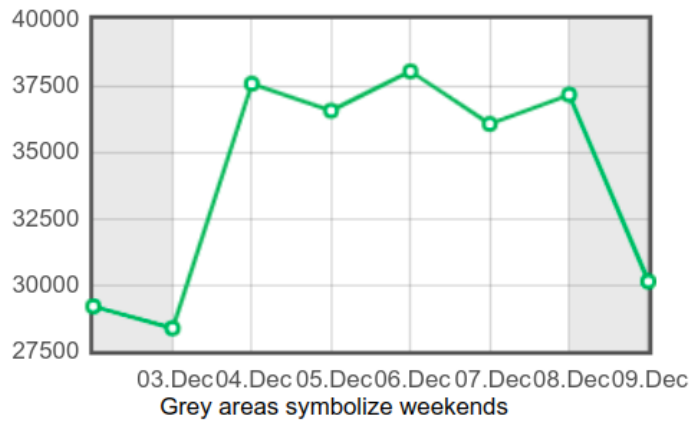


Globális – térkép módosítások

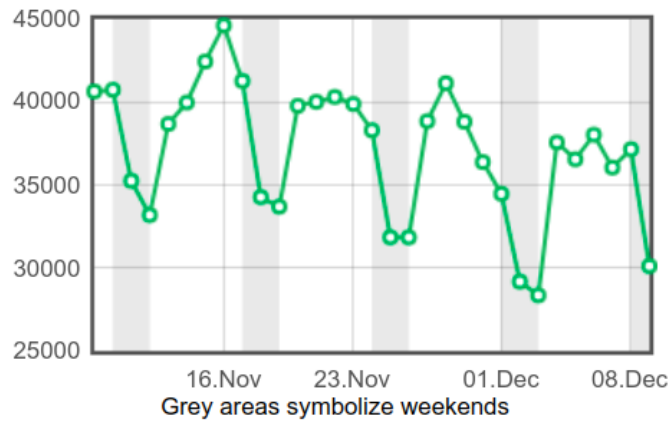


Globális – módosításcsomagok

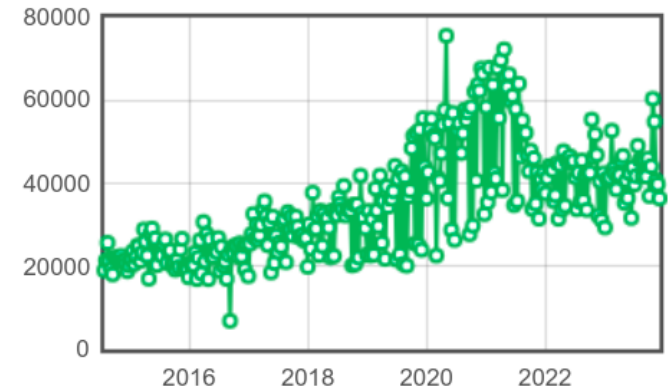
Changesets: Daily created



Recent month

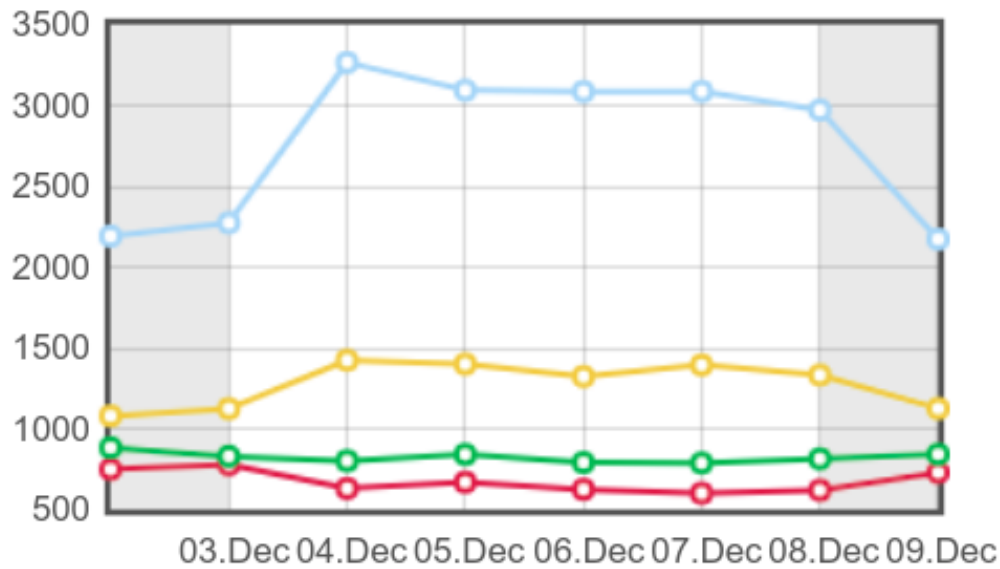


Recent years



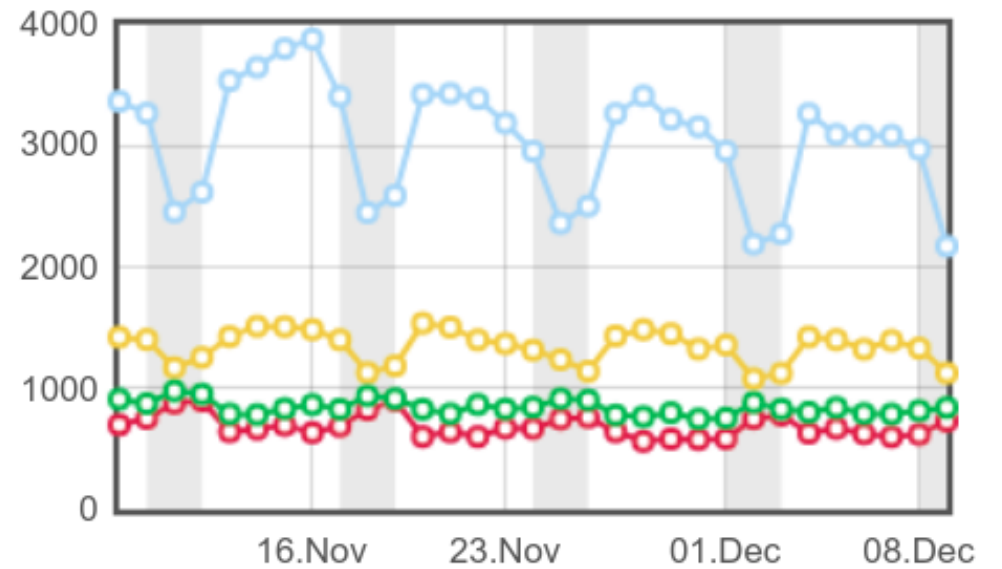
Globális – szerkesztőprogramok

Daily used top editors by number of users (distinct uids)



JOSM iD Streetcomplete other editors

Recent month

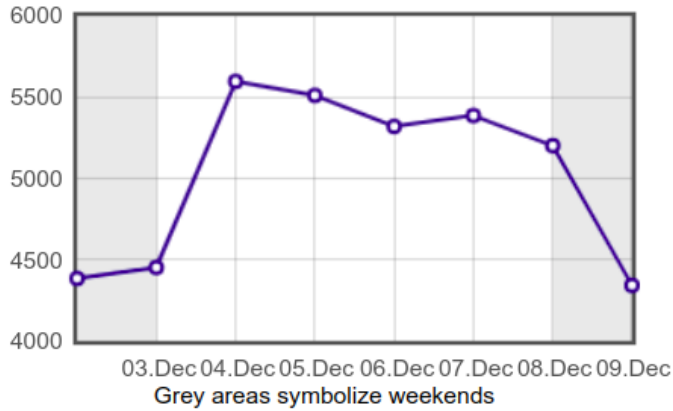


JOSM iD Streetcomplete other editors

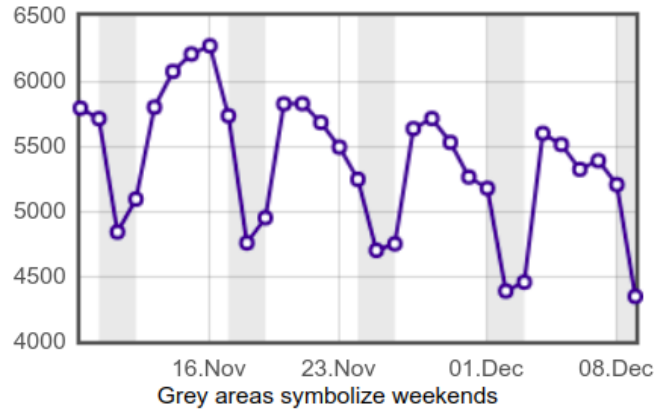
Globális – napi aktív szerkesztők

Report run @ Dec, 10th 2023 3:03am CET

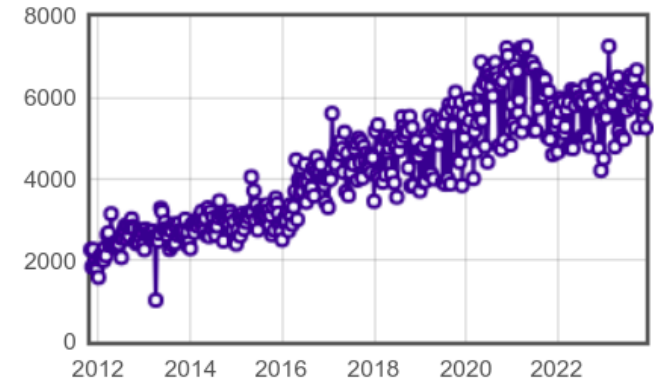
Daily active members



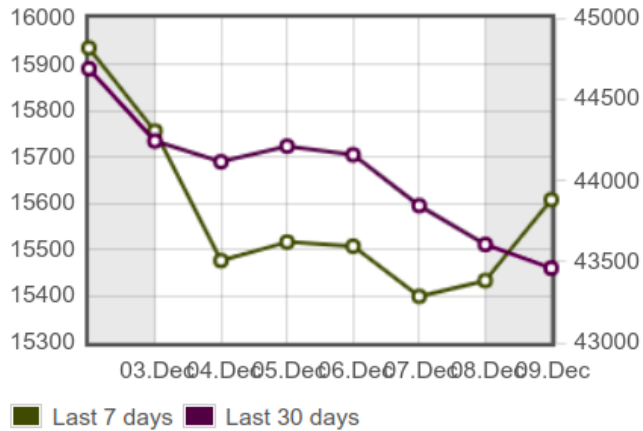
Recent month



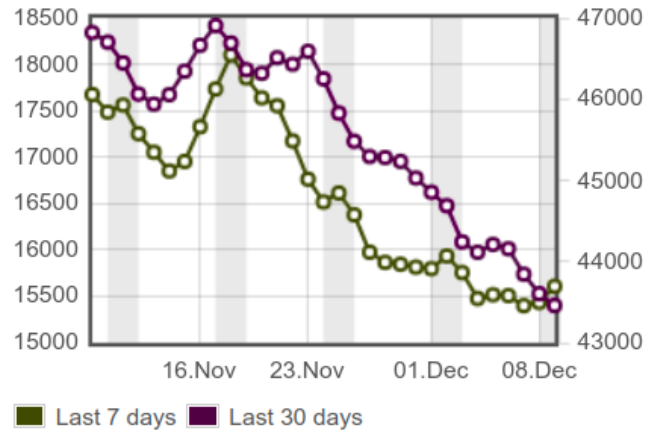
Recent years



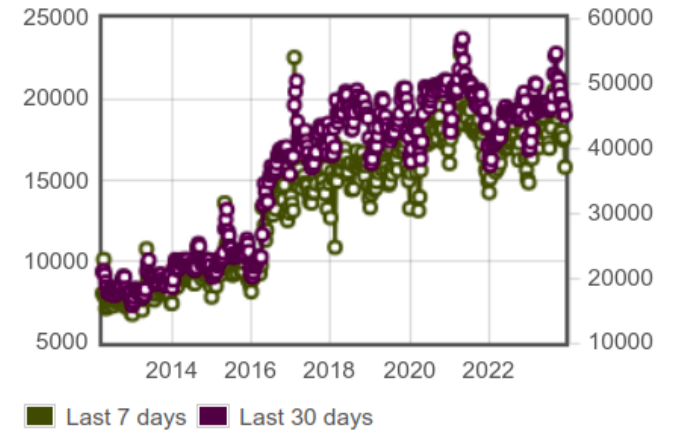
No. of active members last 7 and 30 days



Recent month



Recent years

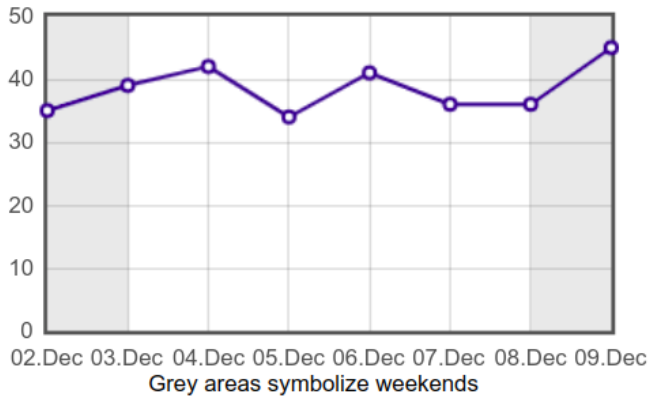


Magyarország – napi aktív szerkesztők

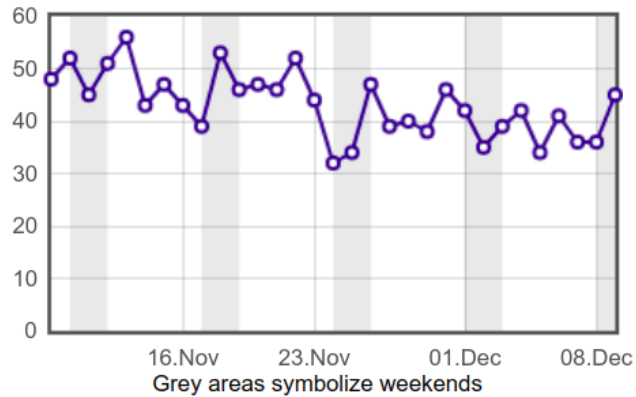
Report run @ Dec, 10th 2023 3:03am CET

Notice: The changeset's bbox center is utilized for counting. This can cause inaccuracies between ~2% and ~10%.

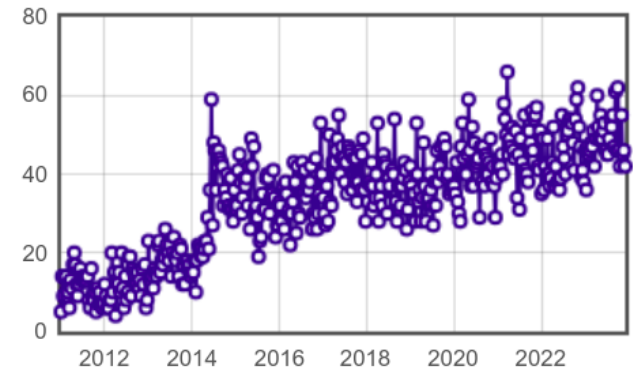
Daily active members



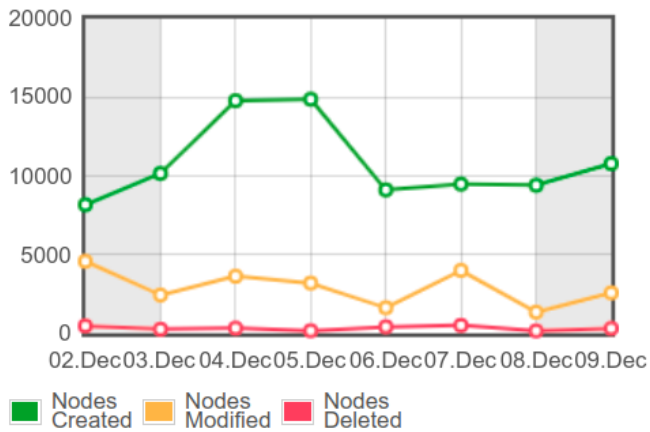
Recent month



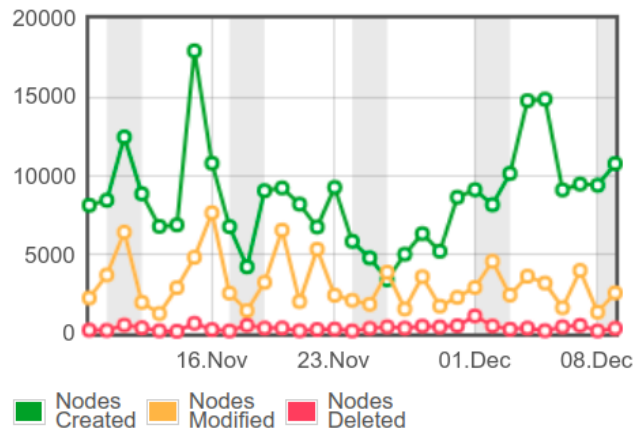
Recent years



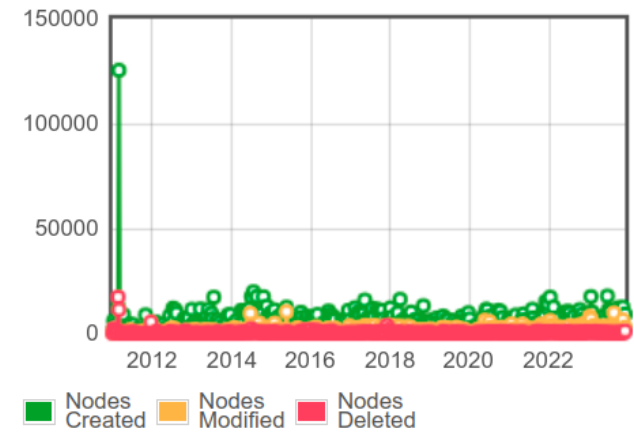
Nodes: Daily created, modified or deleted



Recent month

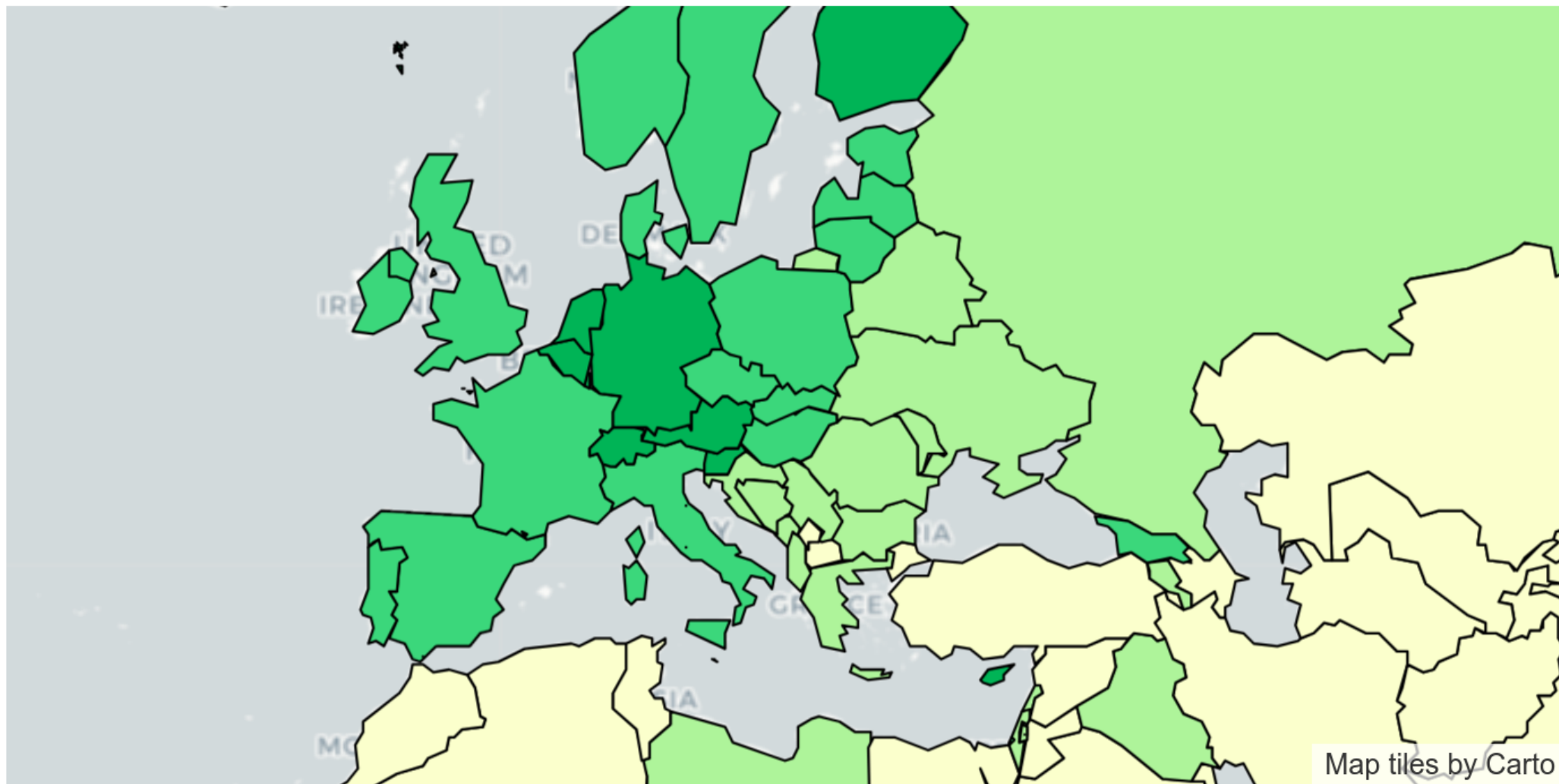


Recent years



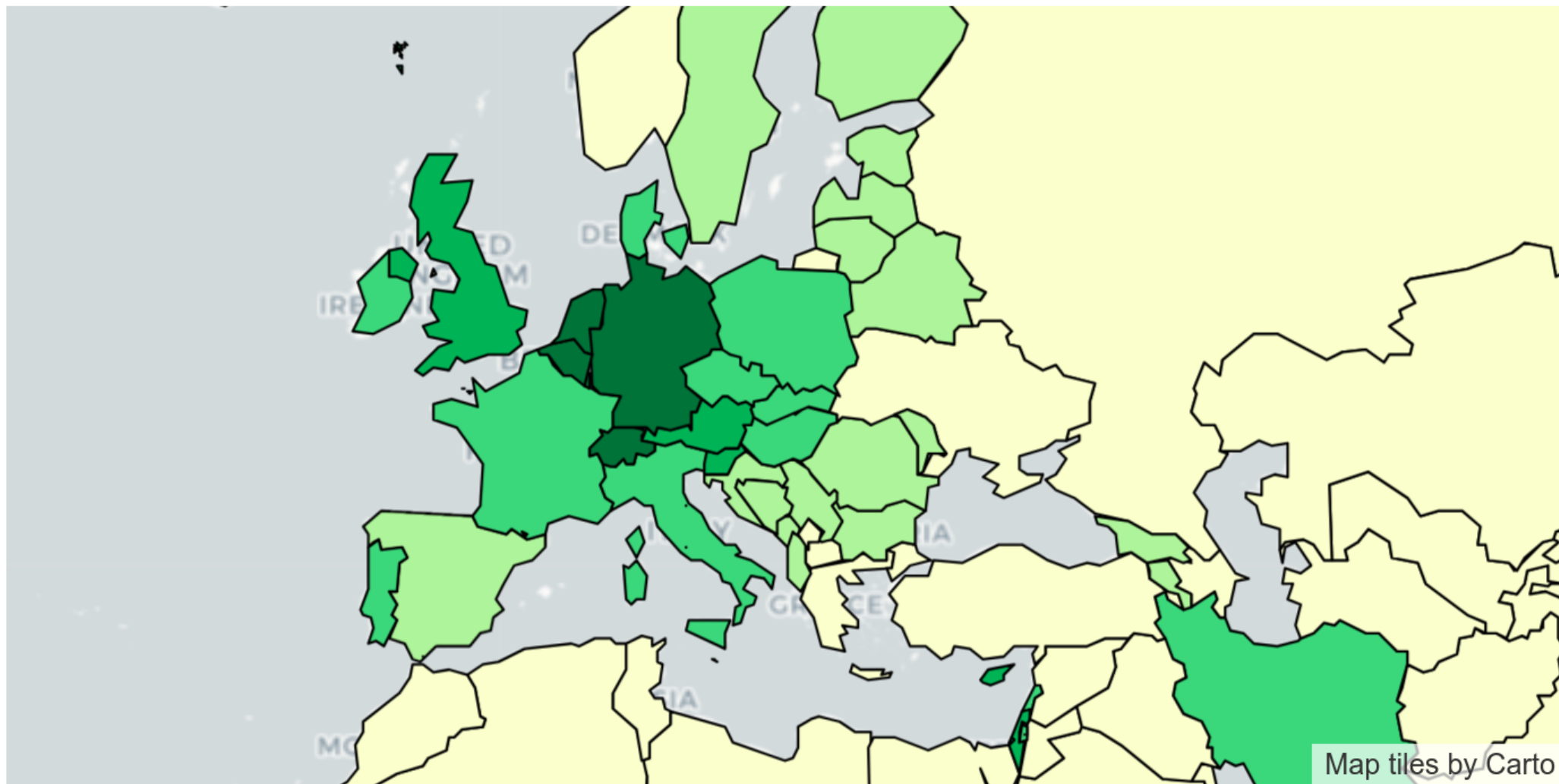
Térképszerkesztők eloszlása dec. 10. – népesség szerint

Classification by amount of [contributors](#) **[contributors per population](#)** [contributors per area](#) [mapping activity](#)



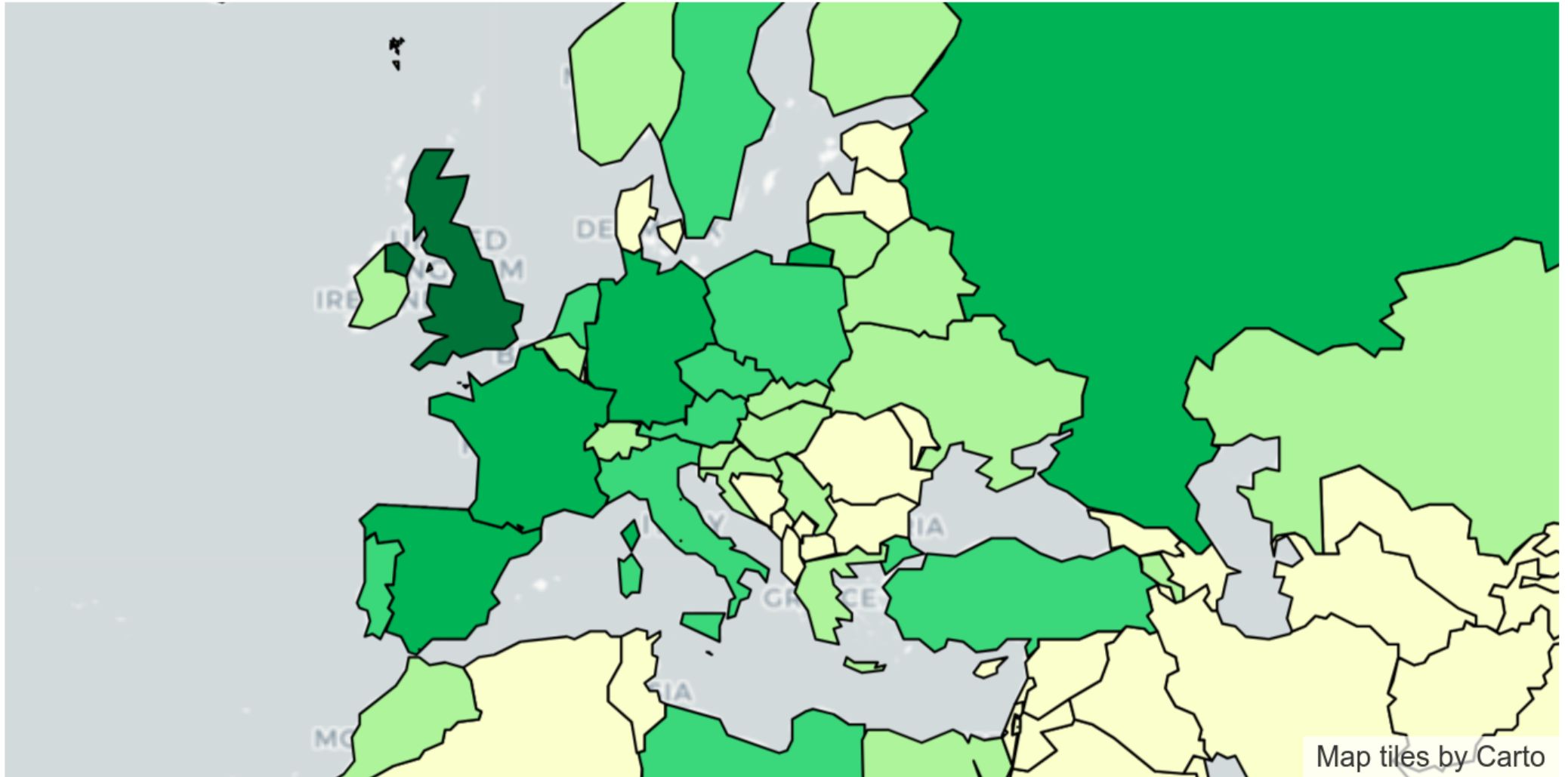
Térképszerkesztők eloszlása dec. 10. – terület szerint

Classification by amount of contributors contributors per population contributors per area mapping activity



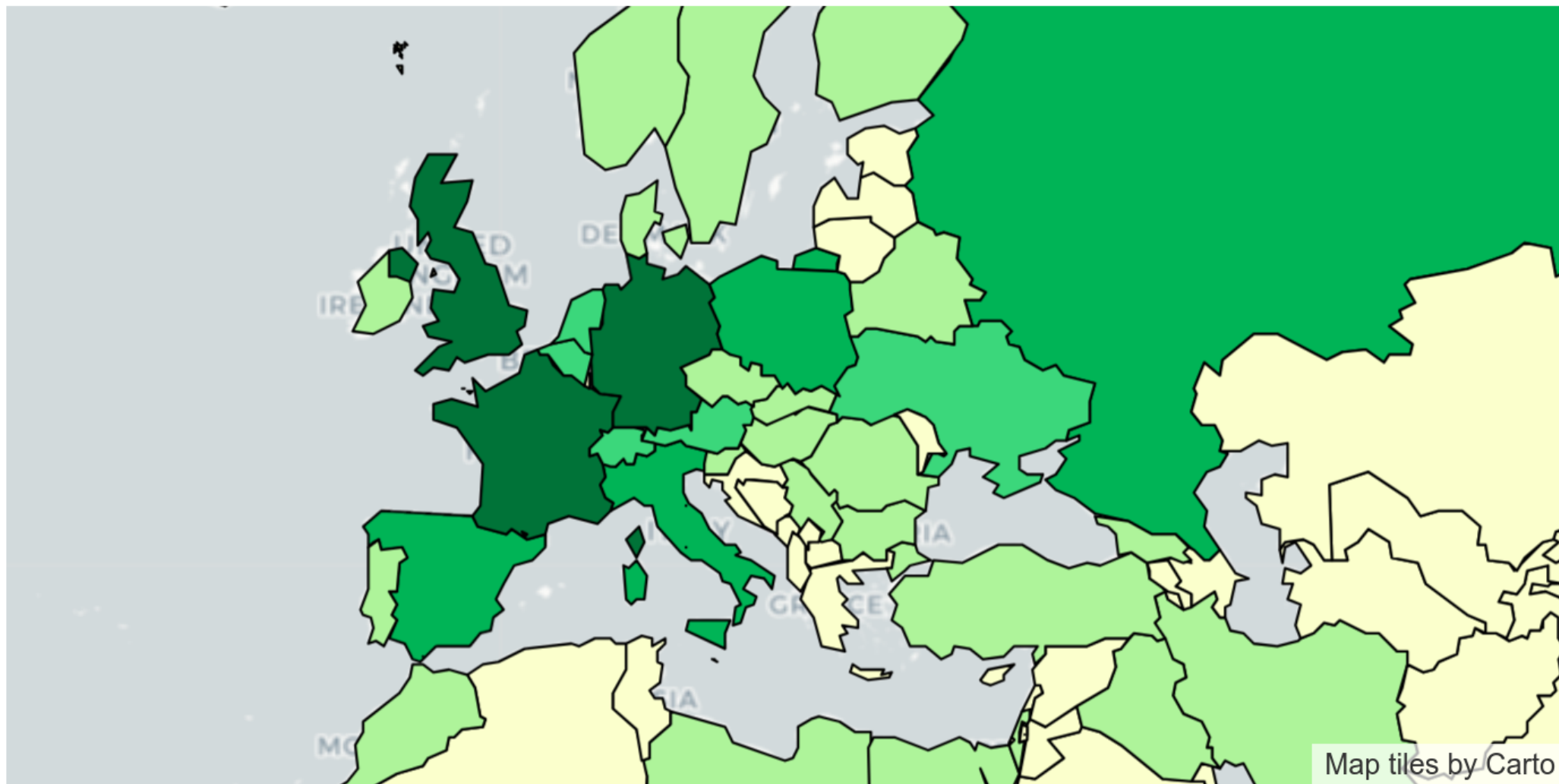
Térképszerkesztők eloszlása dec. 10. – aktivitás szerint

Classification by amount of [contributors](#) [contributors per population](#) [contributors per area](#) **[mapping activity](#)**



Térképszerkesztők eloszlása dec. 10. – közreműködők száma szerint

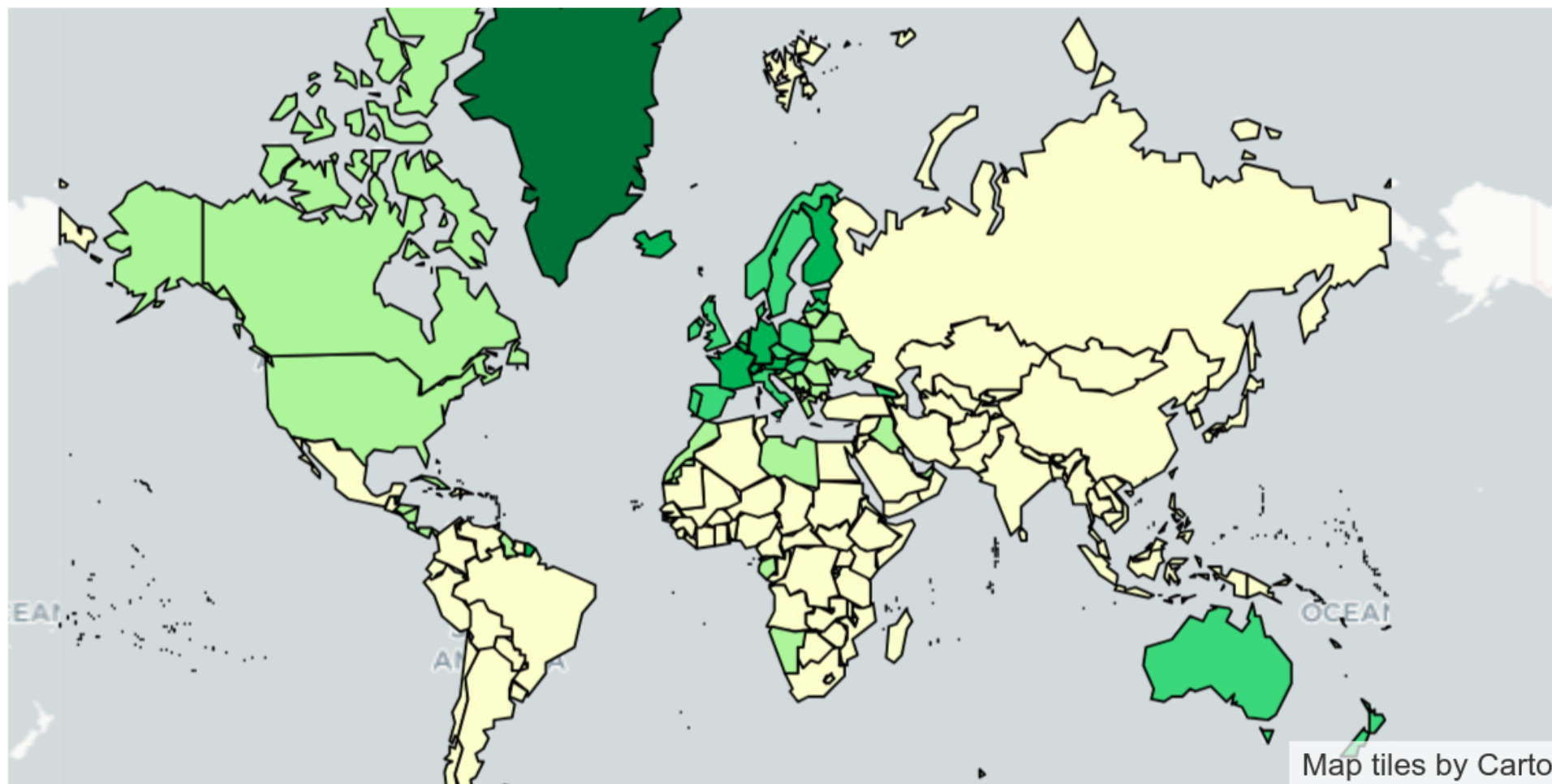
Classification by amount of **contributors** contributors per population contributors per area mapping activity



Térképszerkesztők eloszlása dec. 10. – népesség szerint

Edits per country for Dec, 09th 2023















Classification by amount of contributors contributors per population contributors per area mapping activity



Ország rangsor dec. 10.

No.	Country	Contributors (organised)	Map changes (organised)	Created	Modified	Deleted
1.	Germany	667 (1%)	128117 (1%)	57144	61390	9583
3.	France	359 (5%)	89695 (14%)	56716	27480	5499
4.	United Kingdom	227 (1%)	103759 (0%)	61452	38590	3717
5.	Italy	196 (3%)	49218 (1%)	25699	15711	7808
6.	Poland	174 (0%)	73737 (0%)	48669	19179	5889
17.	Austria	68 (3%)	30338 (1%)	24057	5547	734
20.	Ukraine	52 (0%)	17848 (0%)	10205	5139	2504
22.	Czech Republic	46 (4%)	33547 (1%)	18004	10994	4549
23.	Hungary	45 (0%)	16989 (0%)	13054	3557	378
35.	Slovakia	29 (0%)	15172 (0%)	7130	6441	1601
36.	Belarus	28 (4%)	14061 (0%)	10703	3040	318
38.	Greece	28 (0%)	16824 (0%)	13717	2115	992
40.	Romania	26 (4%)	4081 (0%)	1684	2084	313
44.	Serbia	24 (4%)	13945 (0%)	9763	3867	315
46.	Norway	23 (0%)	15876 (0%)	13490	2024	362
49.	Bulgaria	19 (16%)	6547 (1%)	4352	1945	250

Note rangsor

Rank	Country	Overall	Open	Closed	C/O-Ratio	Latest Note
1	Germany 	598545	41670	556875	13.3639	2023-12-11
2	Russia 	310215	22127	288088	13.0197	2023-12-11
3	France 	291314	28747	262567	9.1337	2023-12-11
4	United States 	267852	39218	228634	5.8298	2023-12-11
5	Spain 	166689	12524	154165	12.3096	2023-12-11
6	United Kingdom 	158216	32237	125979	3.9079	2023-12-11
7	Poland 	150958	9465	141493	14.9491	2023-12-11
8	Italy 	140035	25544	114491	4.4821	2023-12-11
	...					
38	Hungary 	19325	2693	16632	6.1760	2023-12-11
39	Romania 	18892	2214	16678	7.5330	2023-12-11
40	Chile 	18604	13	18591	1430.0769	2023-12-10
41	Portugal 	17620	2853	14767	5.1760	2023-12-11
42	Slovakia 	16949	3526	13423	3.8069	2023-12-11
43	Finland 	15854	2359	13495	5.7206	2023-12-11

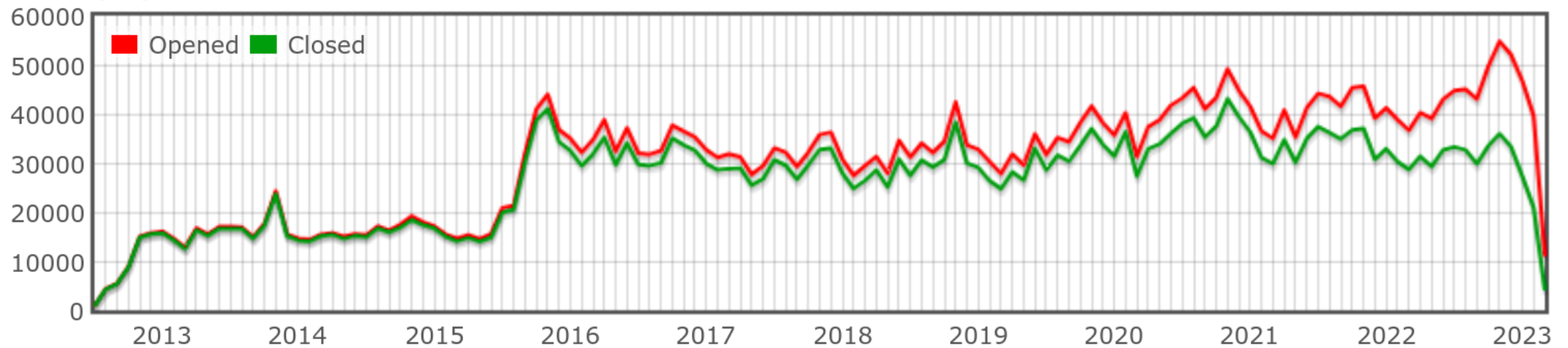
Nyitott/lezárt jegyzetek aránya (globális)

Overview about Open/Closed OSM Notes

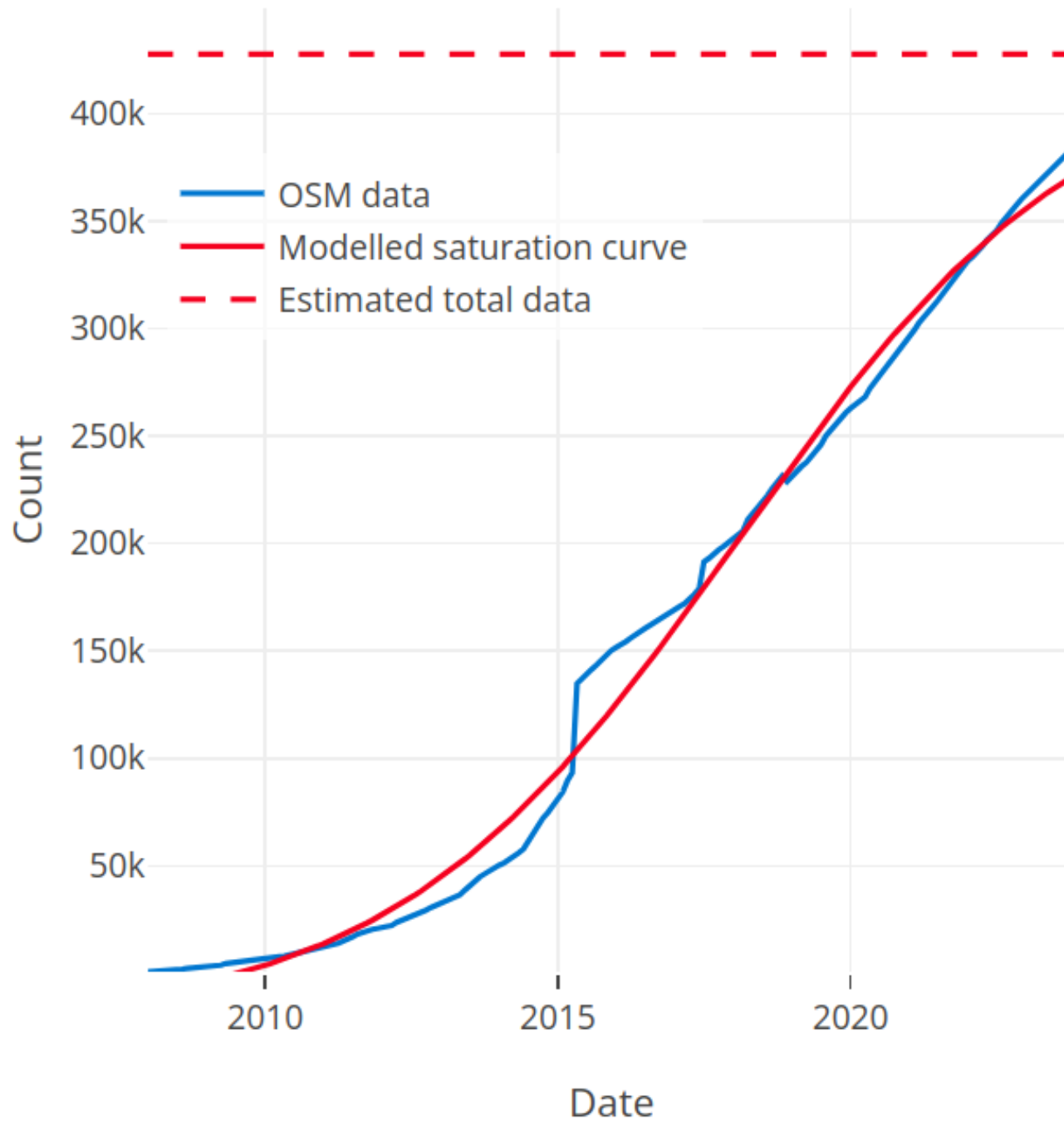
© [Pascal Neis \(neis-one.org\)](https://neis-one.org) (Last Update: 2023-12-10 15:01 UTC) - More: [ResultMaps](https://resultmaps)

Open: 504,318 (12.82%) - Closed: 3,427,994 (87.18%) - Overall: 3,932,312

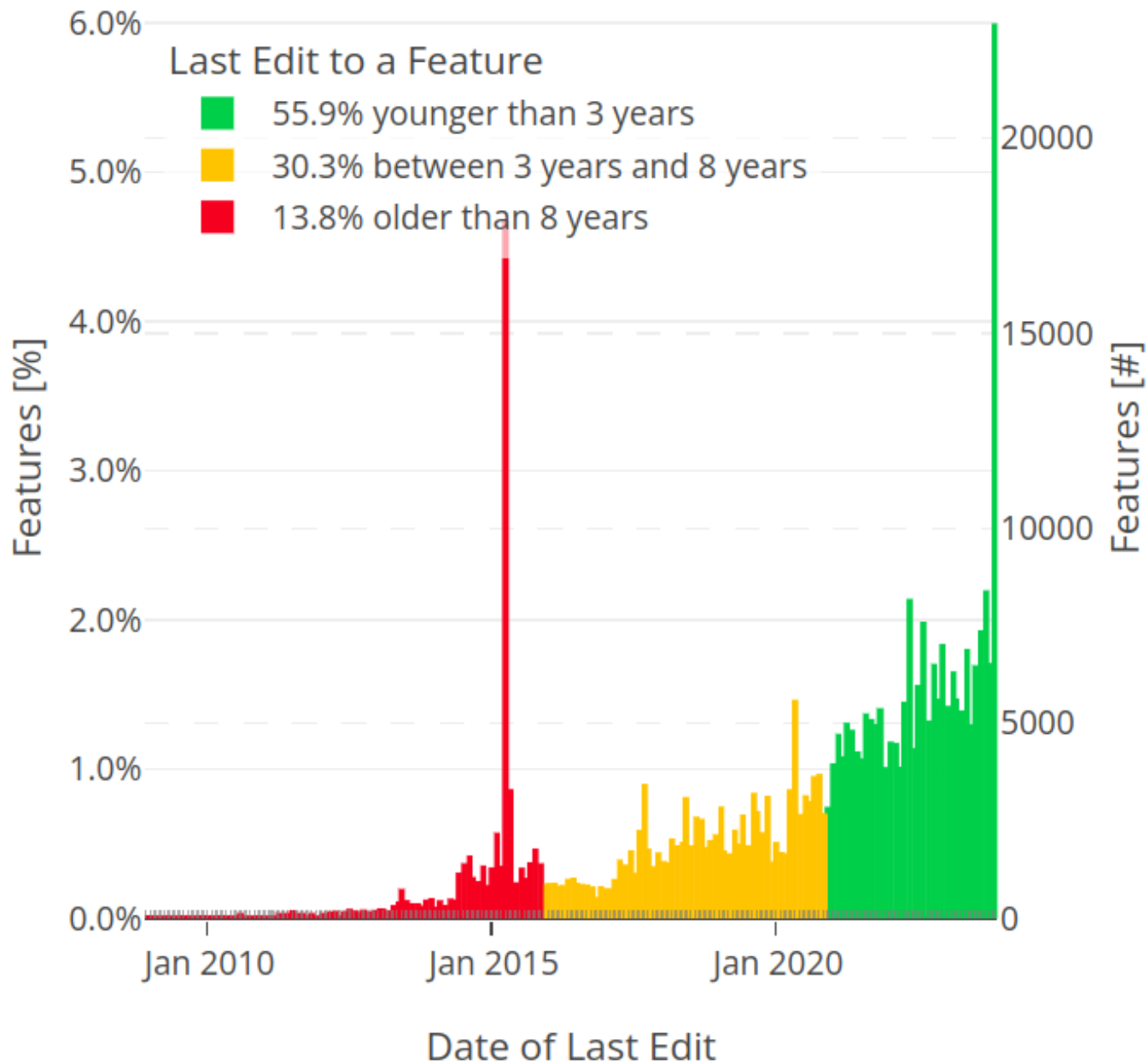
Monthly Opened & Closed Notes



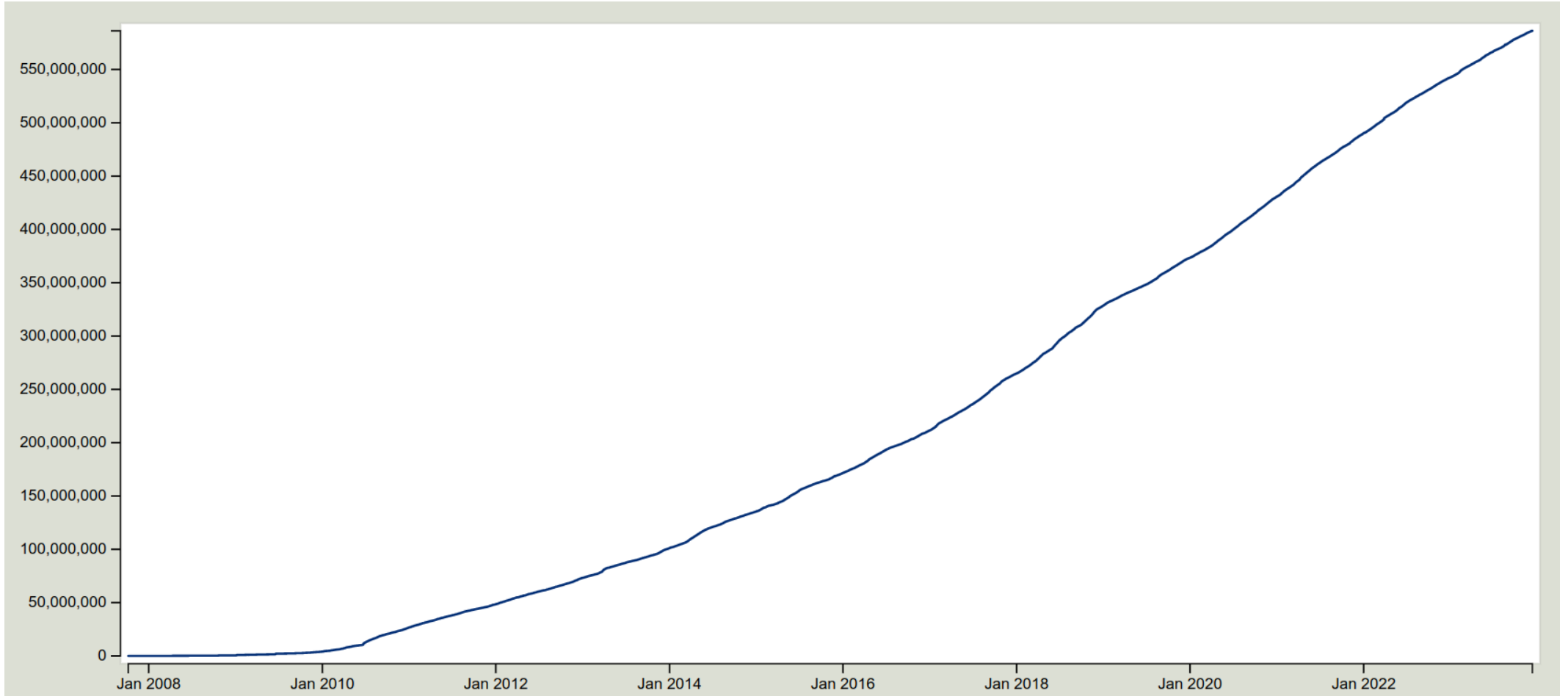
„POI”-k telítettsége



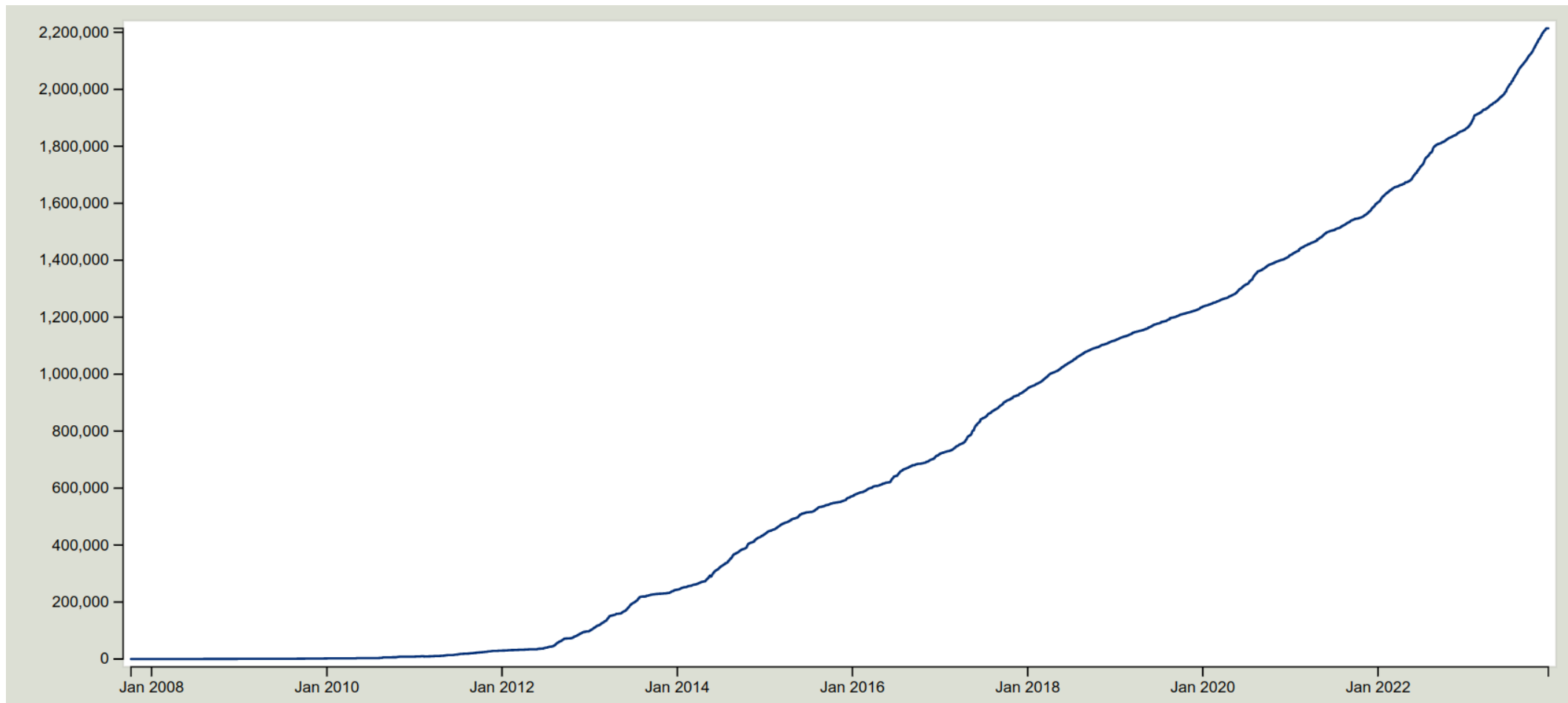
„POI”-k kora



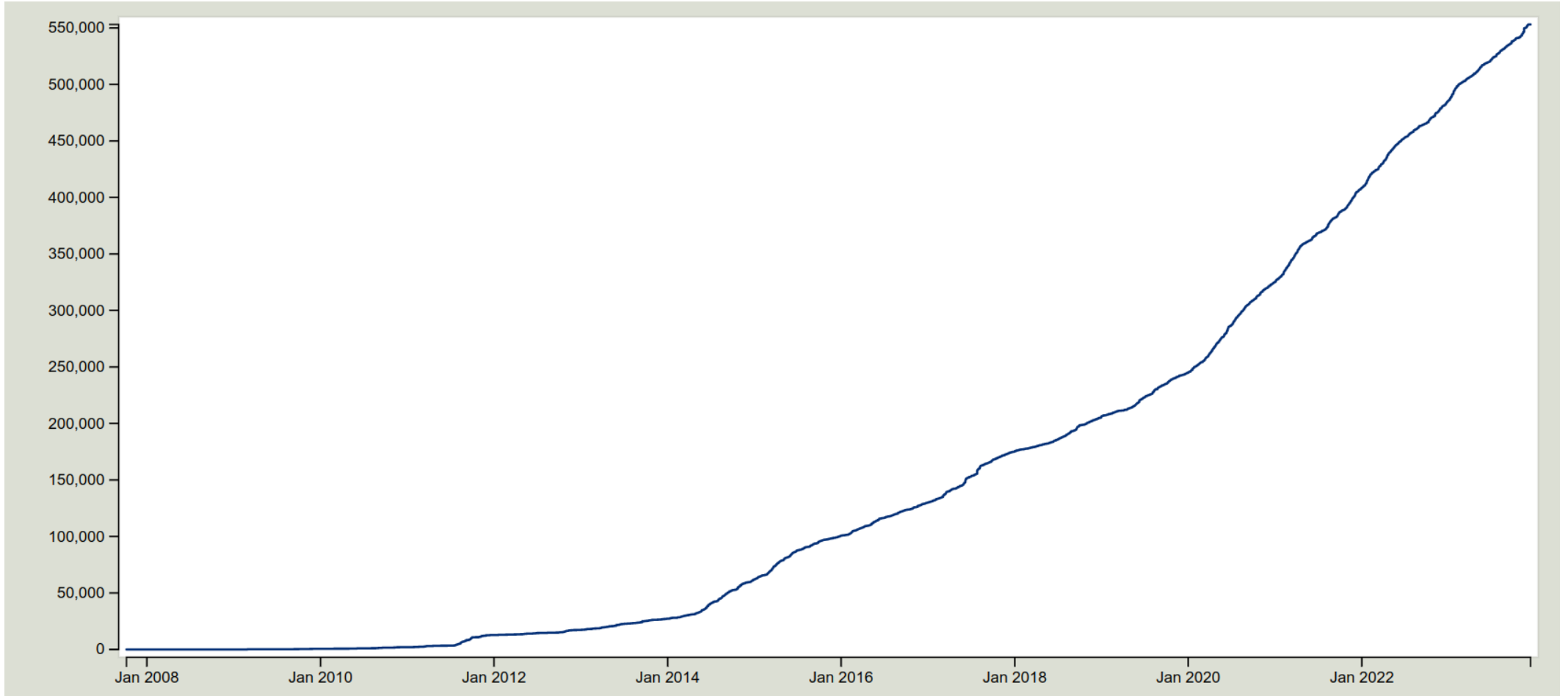
building=* – globális



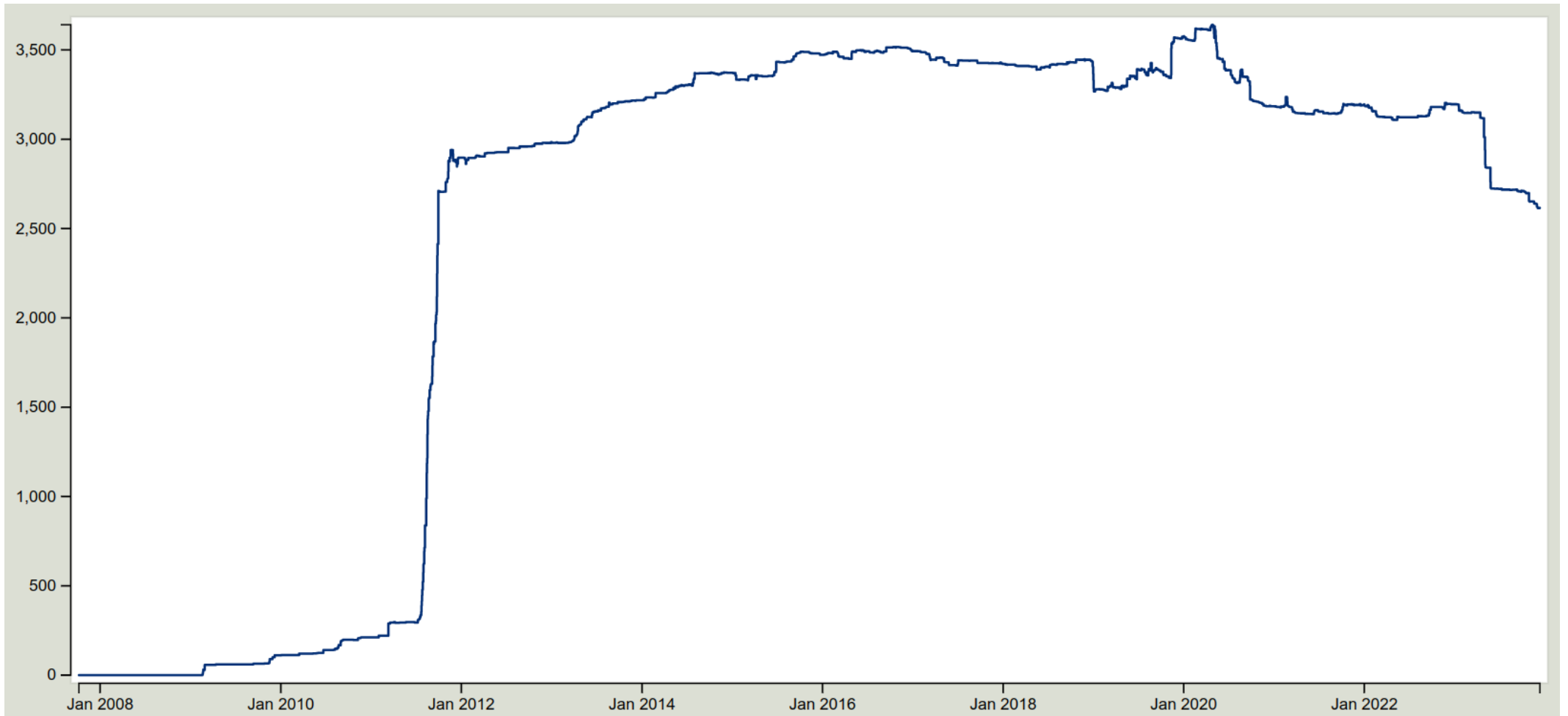
building=*



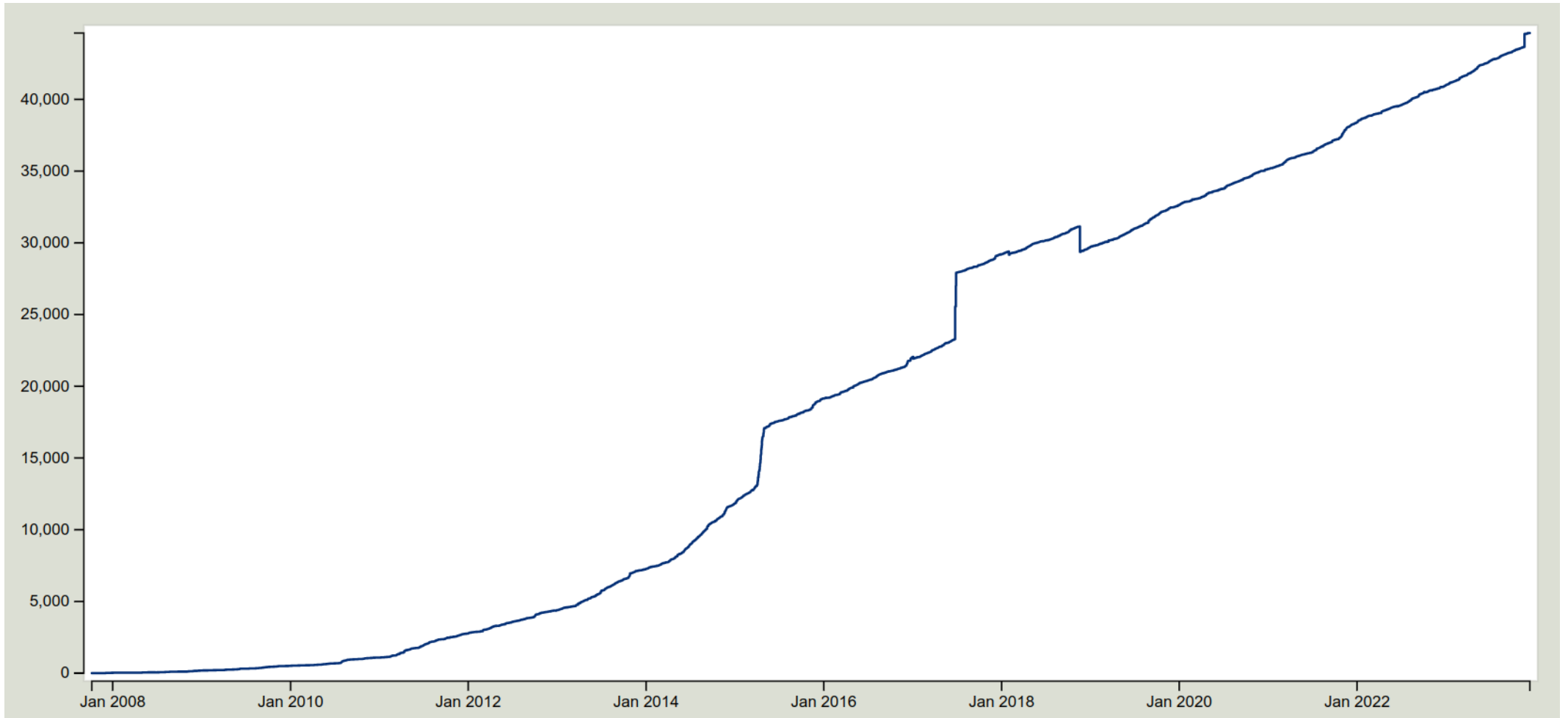
addr:housenumber=*



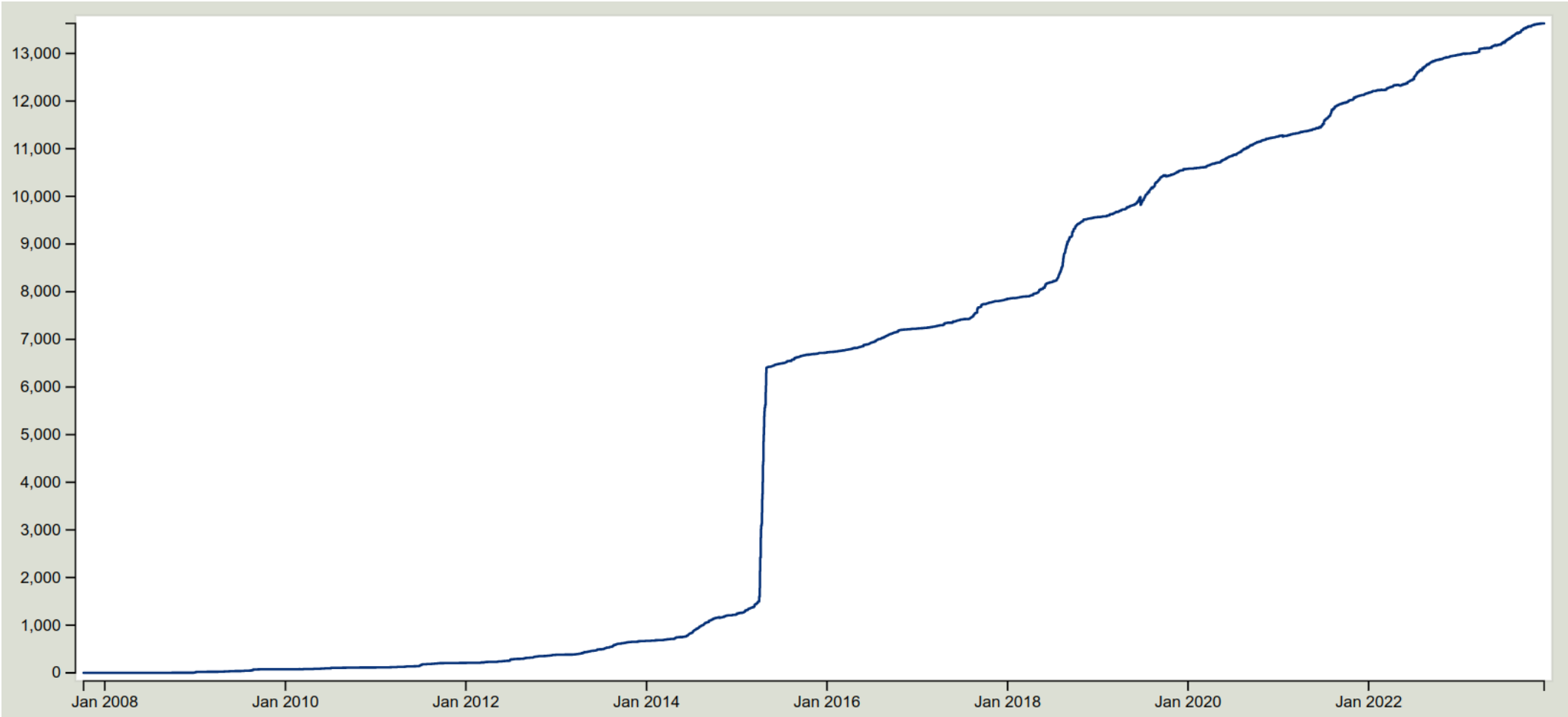
addr:interpolation=*



shop=*

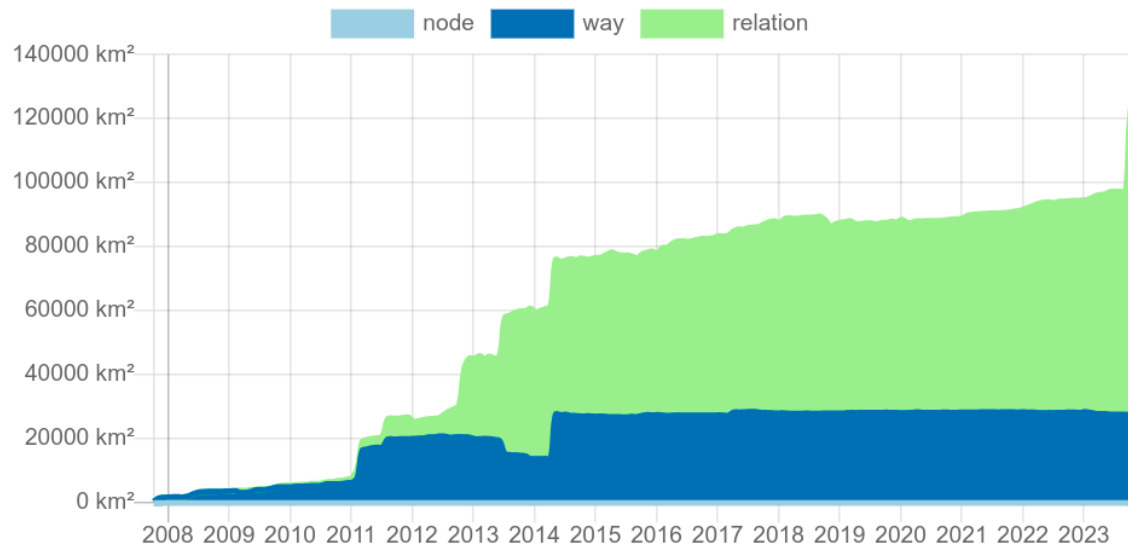


amenity=drinking_water



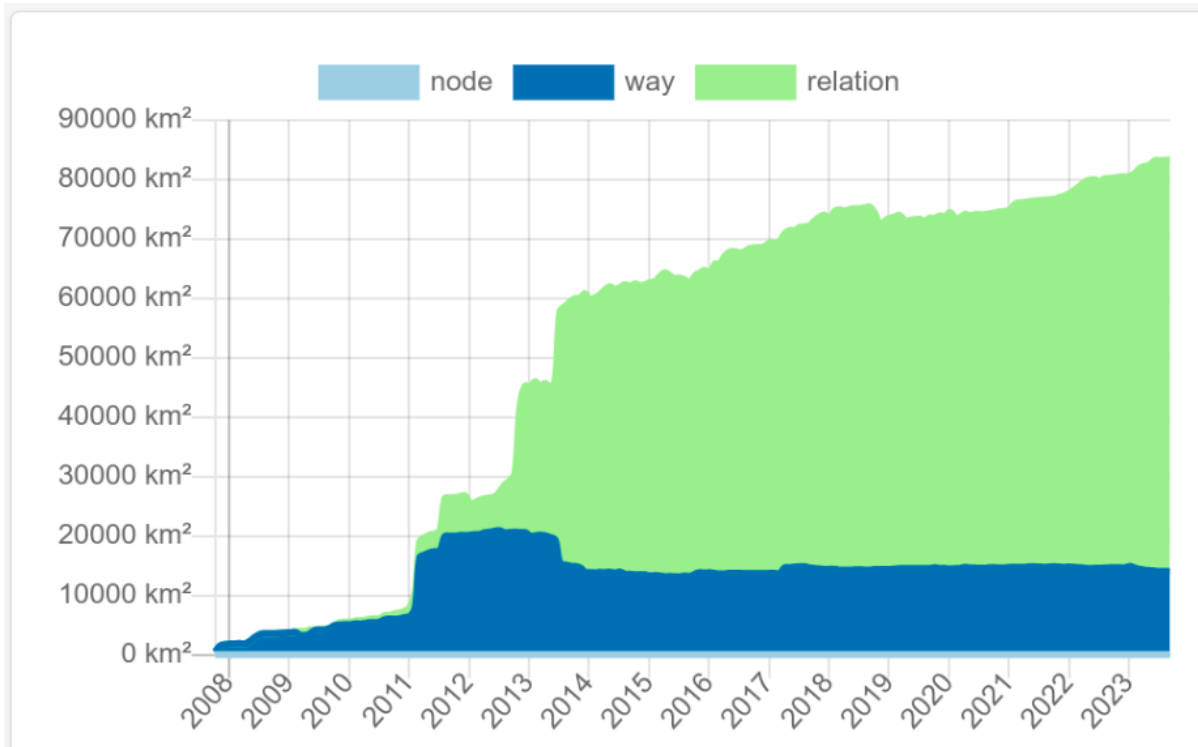
Forrás: http://taginfo.geofabrik.de/europe:hungary/tags/amenity=drinking_water#chronology

Landuse + natural terület



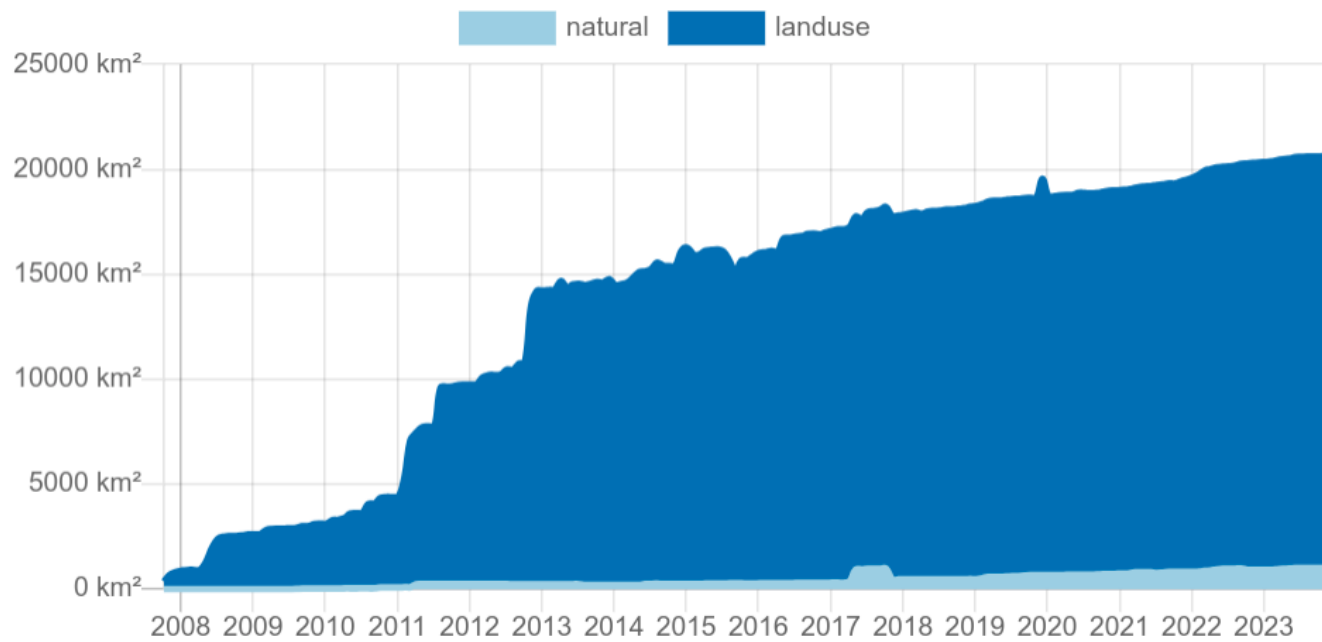
NAME	2007-10-08	2023-11-08	GROWTH RATE
node	0.0 m ²	0.0 m ²	-- %
way	415 km ²	27392 km ²	↑ 6495 %
relation	0.0 m ²	95402 km ²	-- %

Landuse + natural terület (javítva: -mountain_range)



NAME	2007-10-08	2023-09-08	GROWTH RATE
node	0.0 m ²	0.0 m ²	-- %
way	415 km ²	13975 km ²	↑ 3265 %
relation	0.0 m ²	69275 km ²	-- %

Erdők területe

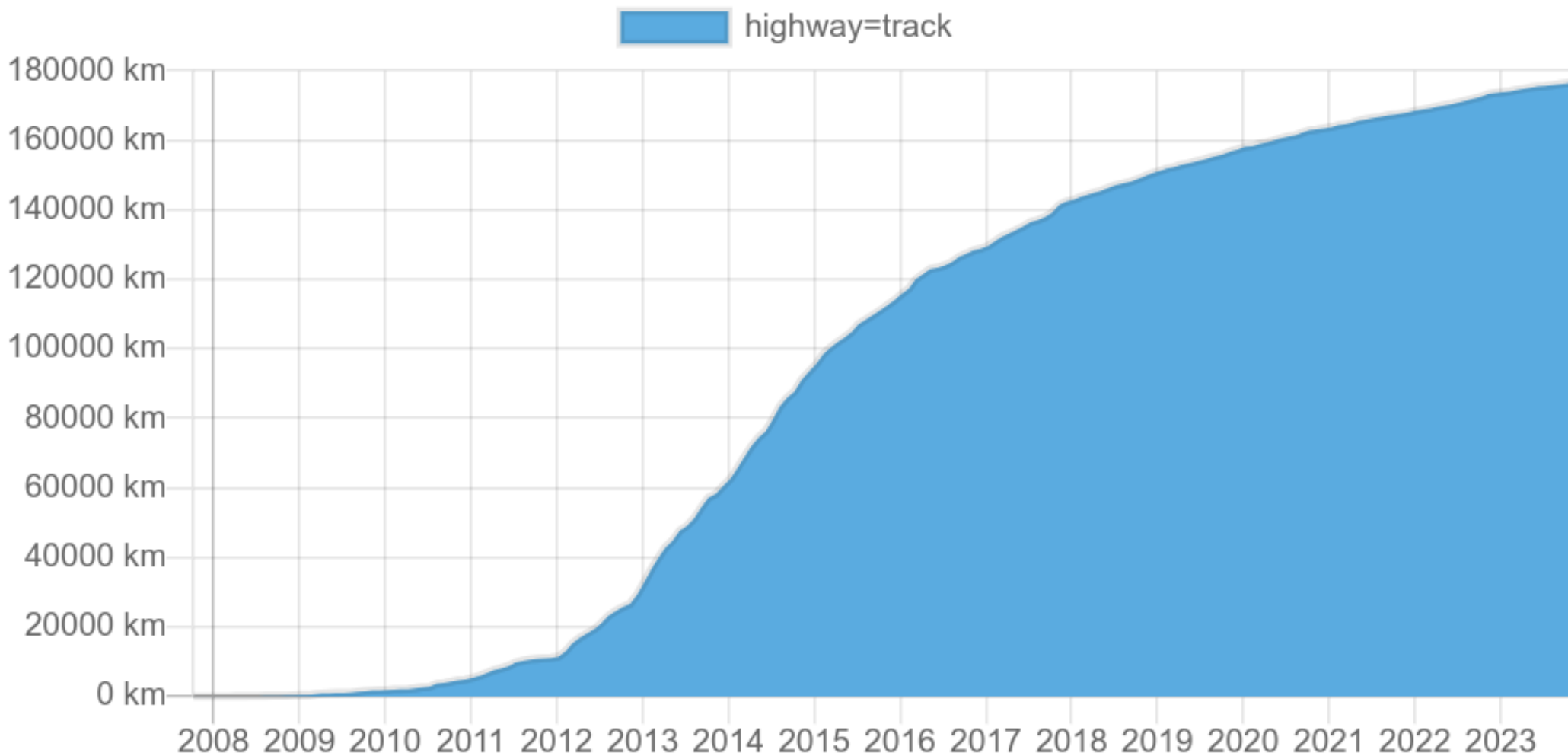


NAME	2007-10-08	2023-11-08
natural	2.4 km ²	1017 km ²
landuse	360 km ²	19618 km ²

Utak hossza

Utak	2022. dec. 11.	2023. dec. 11.	Változás km	Változás %
motorway	3 112	3 115	3	0,10
trunk	1 241	1 236	-5	-0,40
primary	7 899	7 954	55	0,70
secondary	18 417	18 354	-63	-0,34
tertiary	6 627	6 779	152	2,29
unclassified	10 796	10 955	159	1,47
residential,living_street	45 734	45 945	211	0,46
pedestrian	219	224	5	2,28
service	18 198	19 186	988	5,43
track	176 932	180 096	3 164	1,79
cycleway	4 605	4 820	215	4,67
bridleway	33	35	2	6,06
footway	7 508	8 098	590	7,86
path	12 188	12 512	324	2,66
steps	197	205	8	4,06
road	35	28	-7	-20,00
railway	19 604	19 789	185	0,94
ferry	240	178	-62	-25,83
Összesen	333 585	339 509	5 924	1,78

highway=track hossza



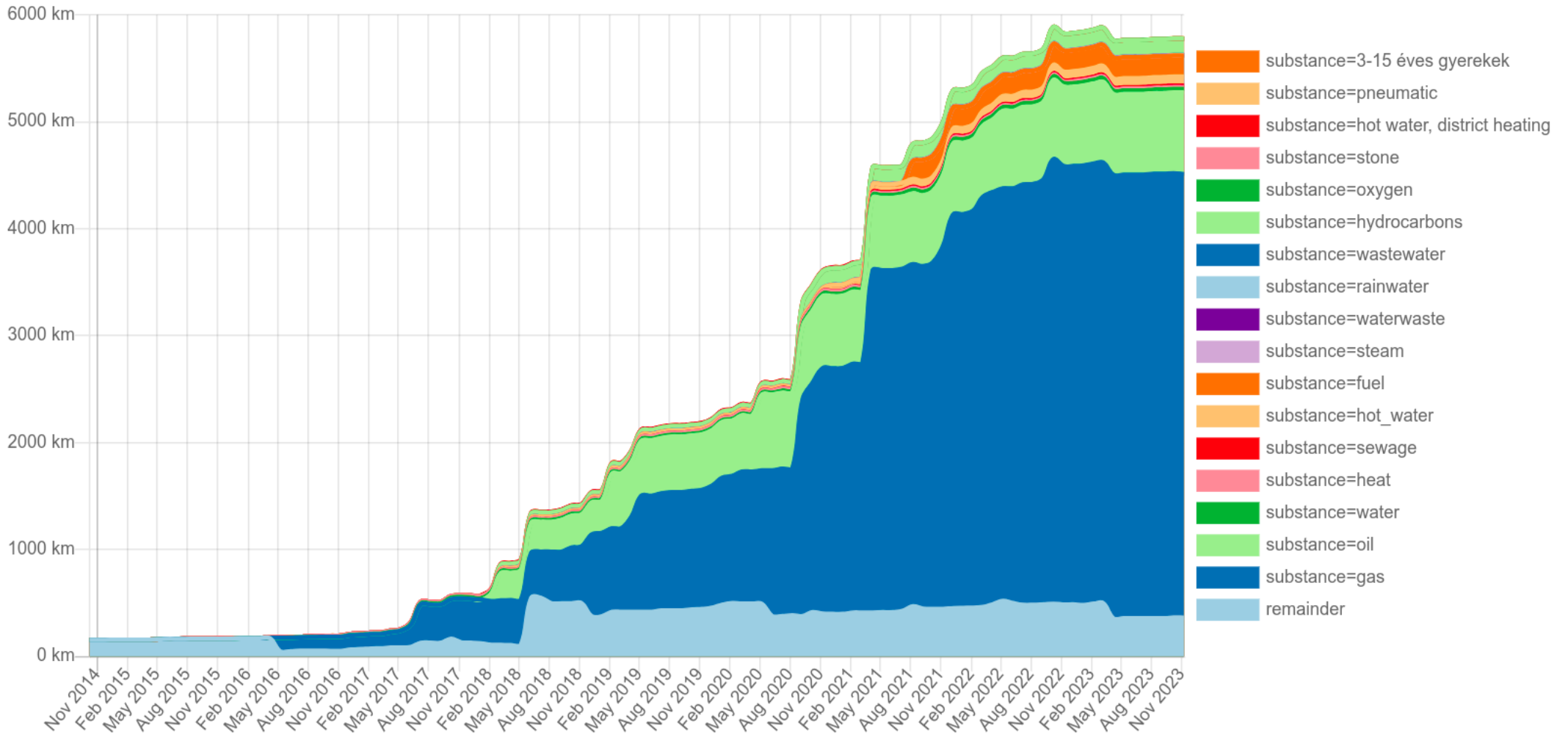
Vízfolyások, villanyvezetékek hossza

Egyéb	2022. dec. 11.	2023. dec. 11.	Változás km	Változás %
waterway	58 296	59 298	1 002	1,72
power	42 482	44 531	2 049	4,82

Útvonal kapcsolatok hossza

Route kapcsolatok	2022. dec. 11.	2023. dec. 11.	Változás km	Változás %
route=hiking	32 058	33 595	1 537	4,79
route=bicycle	11 404	13 299	1 895	16,62
route=mtb	2 150	2 402	252	11,72

pipeline=*



fixme=*

