

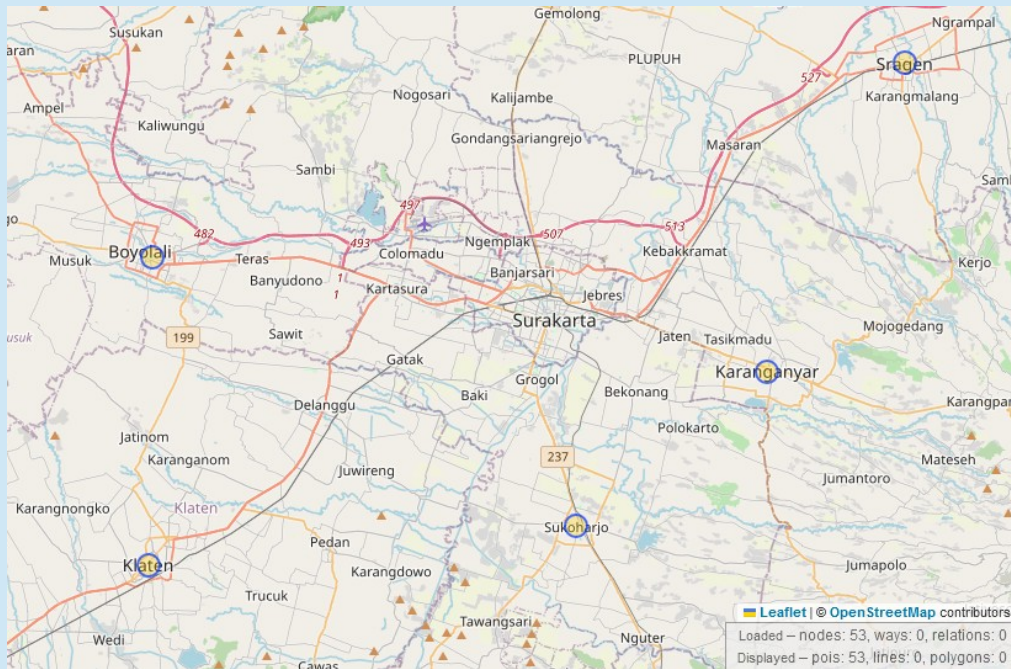
# Overpass Turbo Query Examples



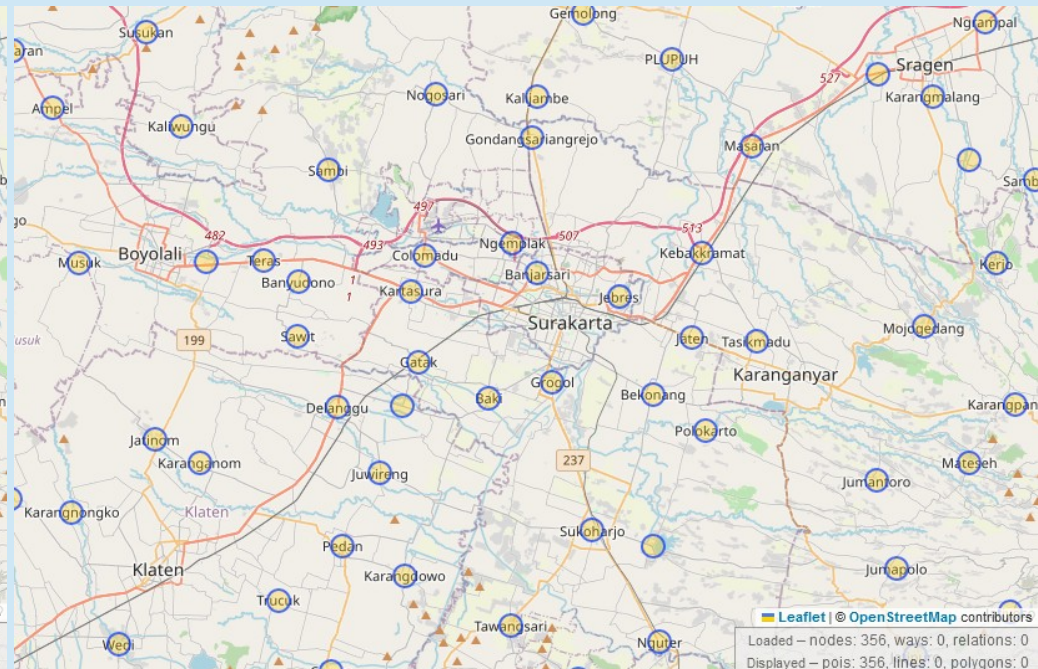
# Date selection

```
1 [date:"2020-01-01T00:00:00Z"];
2
3 {{geocodeArea:Jawa Tengah}}->.searchArea;
4 node["place"="town"](area.searchArea);
5 out geom;
6
```

[date:"2024-01-01T00:00:00Z"]



2020-03-01

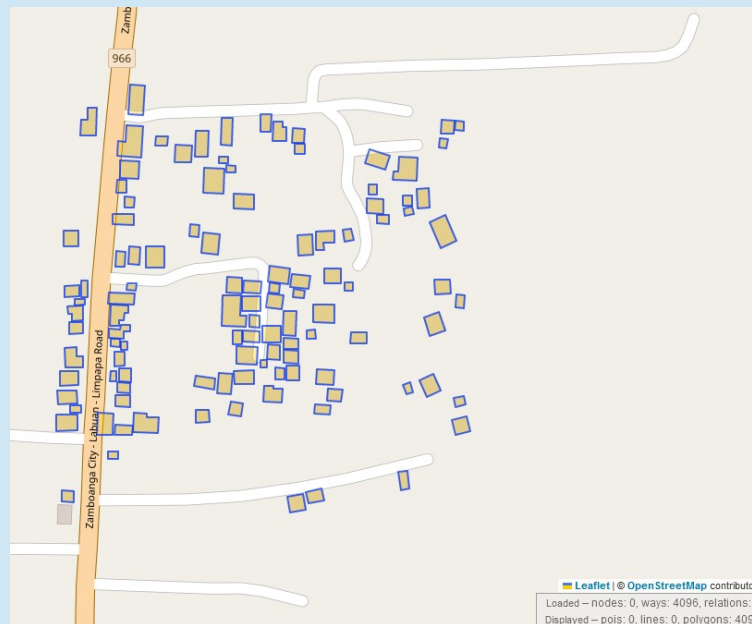


2024-03-01

# Last modified by user

```
1 {{geocodeArea:Mindanao}}->.searchArea;  
2 way["building"](user:"NameOfMapper")(area.searchArea);  
3 out geom;  
4
```

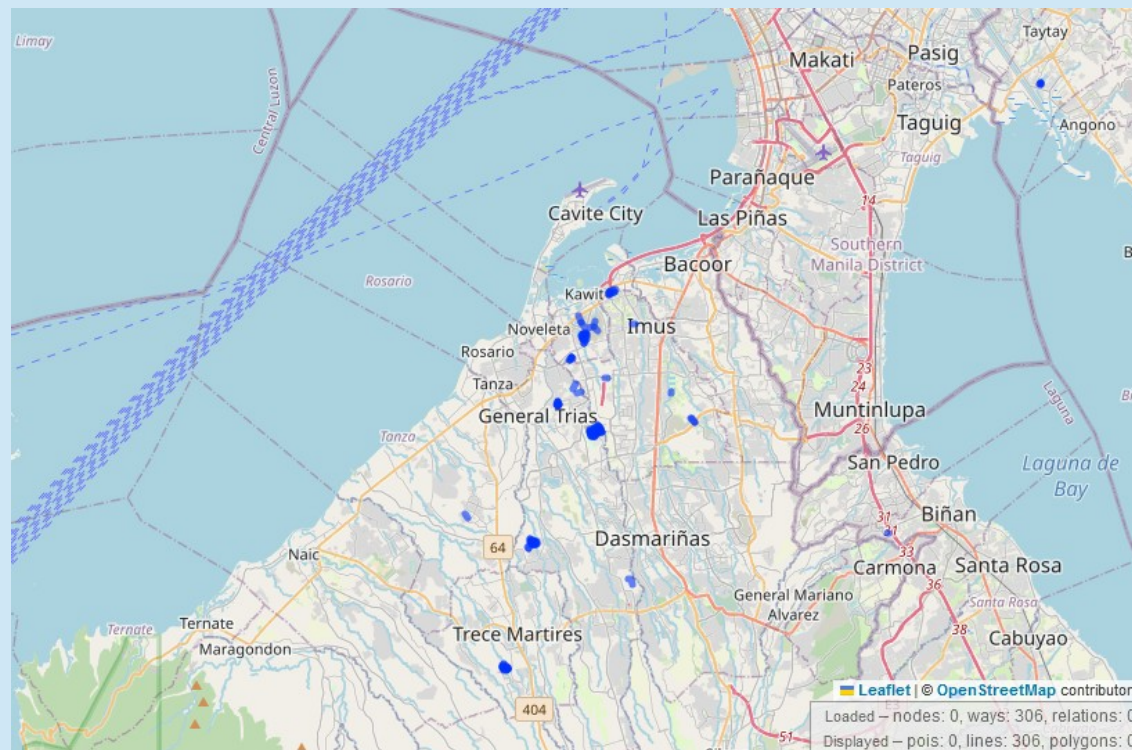
(user:"NameOfMapper")  
or  
(uid:"12345")



# Time since last modification

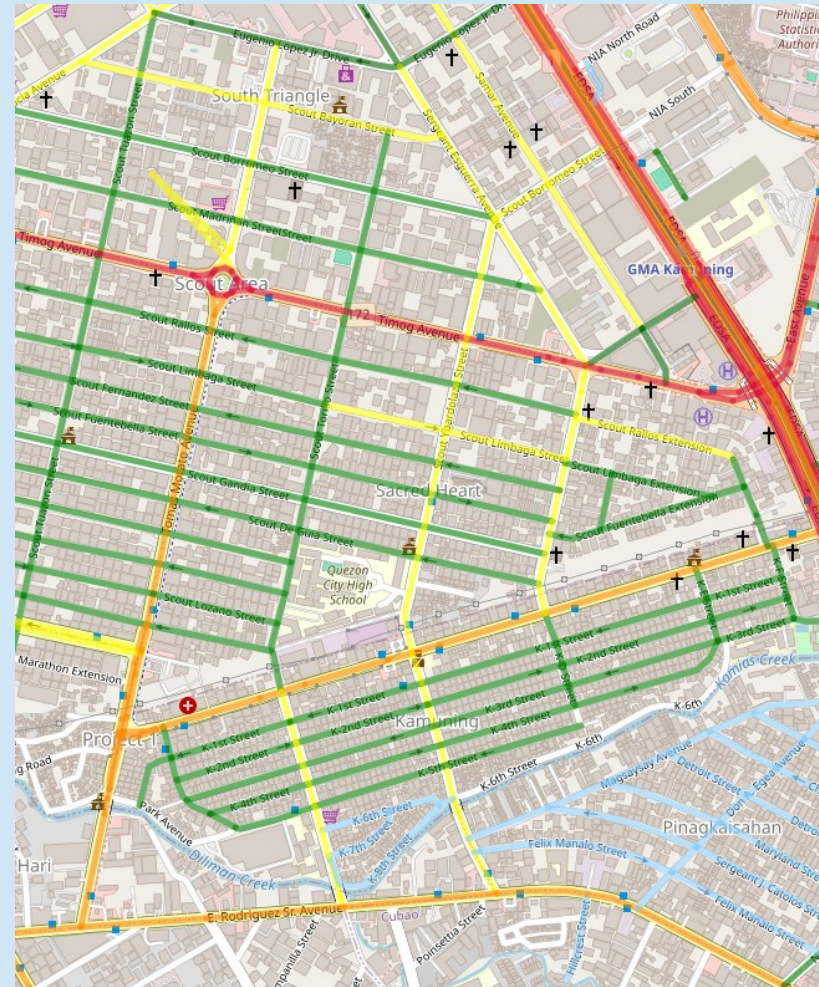
```
1  {{geocodeArea:Calabarzon}}->.searchArea;  
2  (way[highway=construction](area.searchArea);) ->.all;  
3  (.all; - way.all(newer:"{{date:2year}}"));;  
4  out geom;
```

<https://overpass-turbo.eu/s/1IQh>

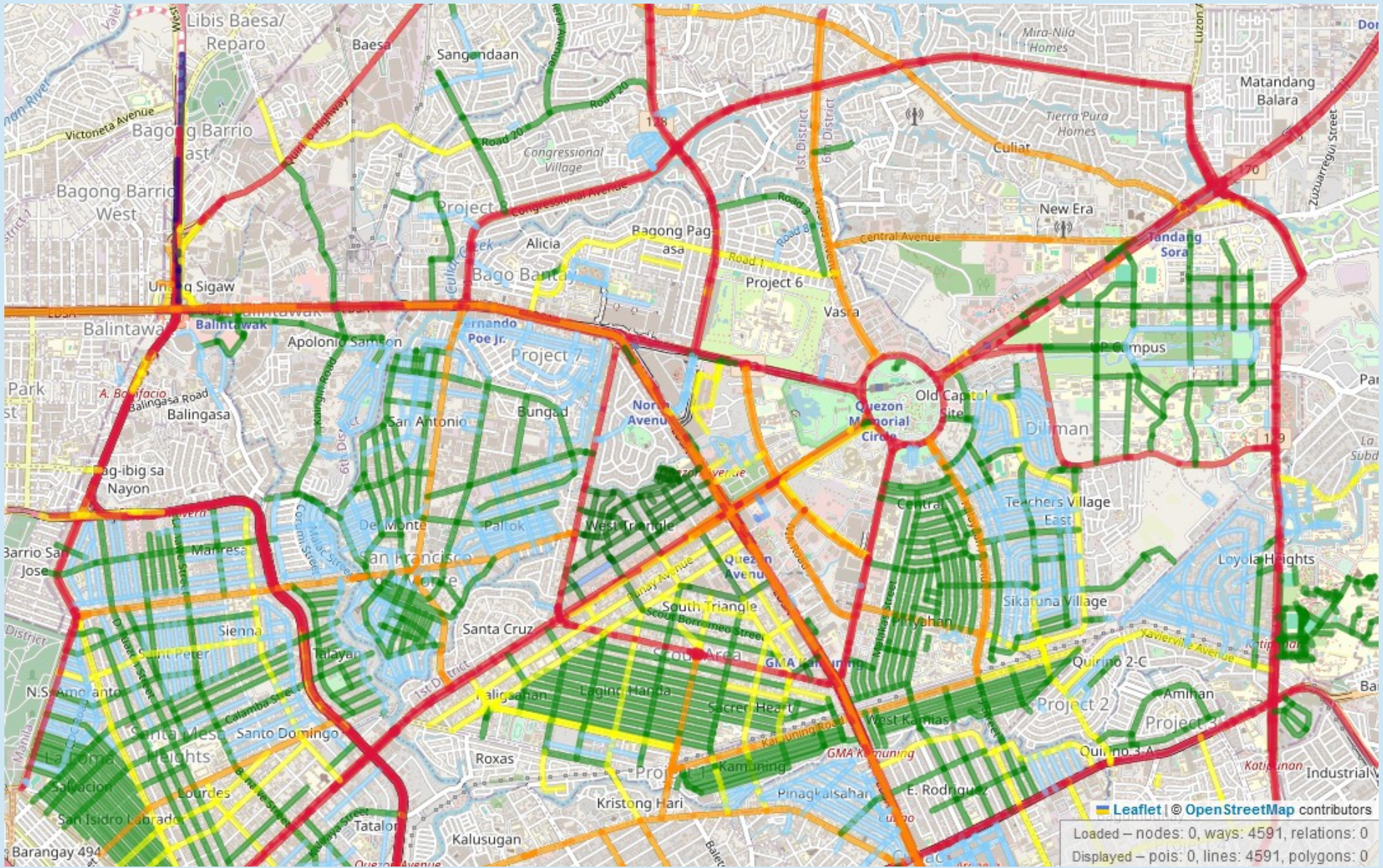


# Colored output

```
1  {{geocodeArea:Quezon City}}->.searchArea;
2
3  (
4    way["highway"]["maxspeed"]
5    ["highway"!~"proposed|construction"]
6    (area.searchArea);
7  );
8
9  out geom;
10
11  {{style:
12
13  way[maxspeed=60]
14  {
15    fill-color: crimson;
16    fill-opacity: 0.8;
17    color: crimson;
18  }
19
20  way[maxspeed=50]
21  {
22    fill-color: darkorange;
23    fill-opacity: 0.8;
24    color: darkorange;
25  }
26
27  way[maxspeed=40]
28  {
29    fill-color: yellow;
30    fill-opacity: 0.8;
31    color: yellow;
32  }
33  }}
34
```



<https://overpass-turbo.eu/s/1IQn>



**For more examples see:**

[https://wiki.openstreetmap.org/wiki/Overpass\\_API/Overpass\\_API\\_by\\_Example](https://wiki.openstreetmap.org/wiki/Overpass_API/Overpass_API_by_Example)