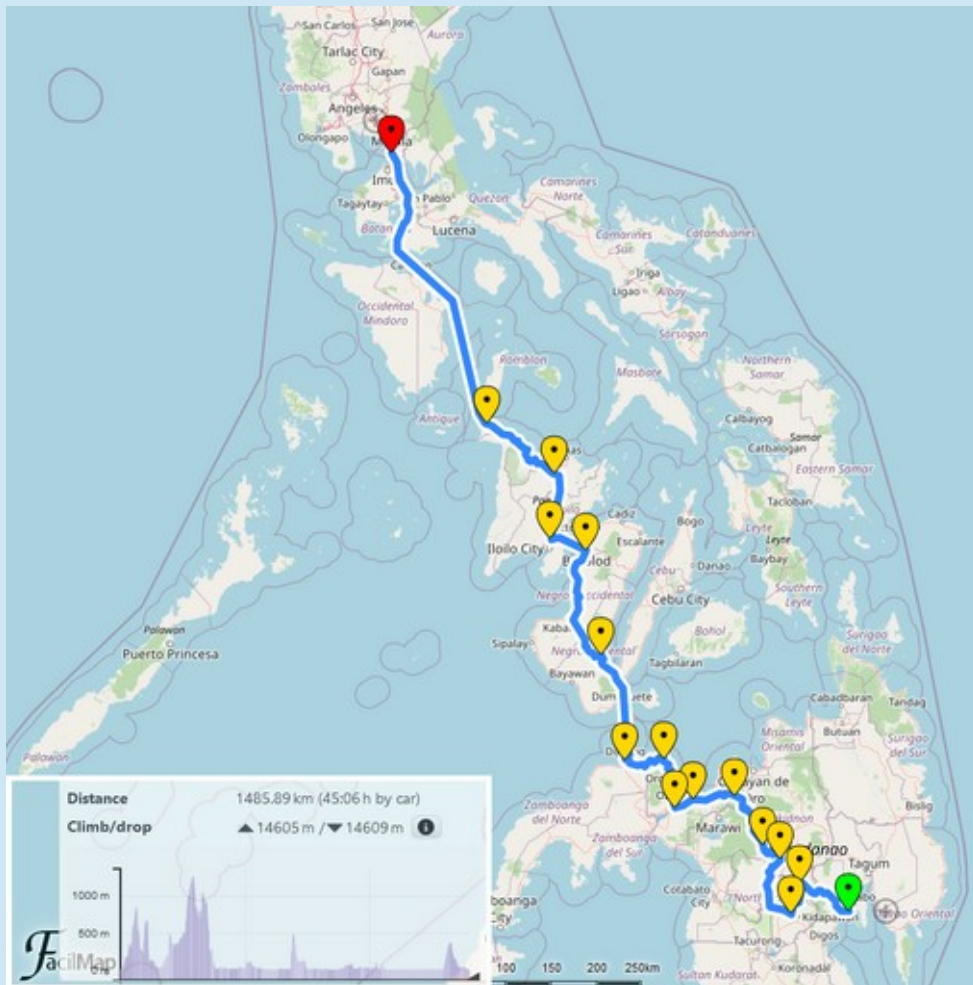


Bike Tour across the Philippines with OSM



Route Planning Tools

Pre-planning:

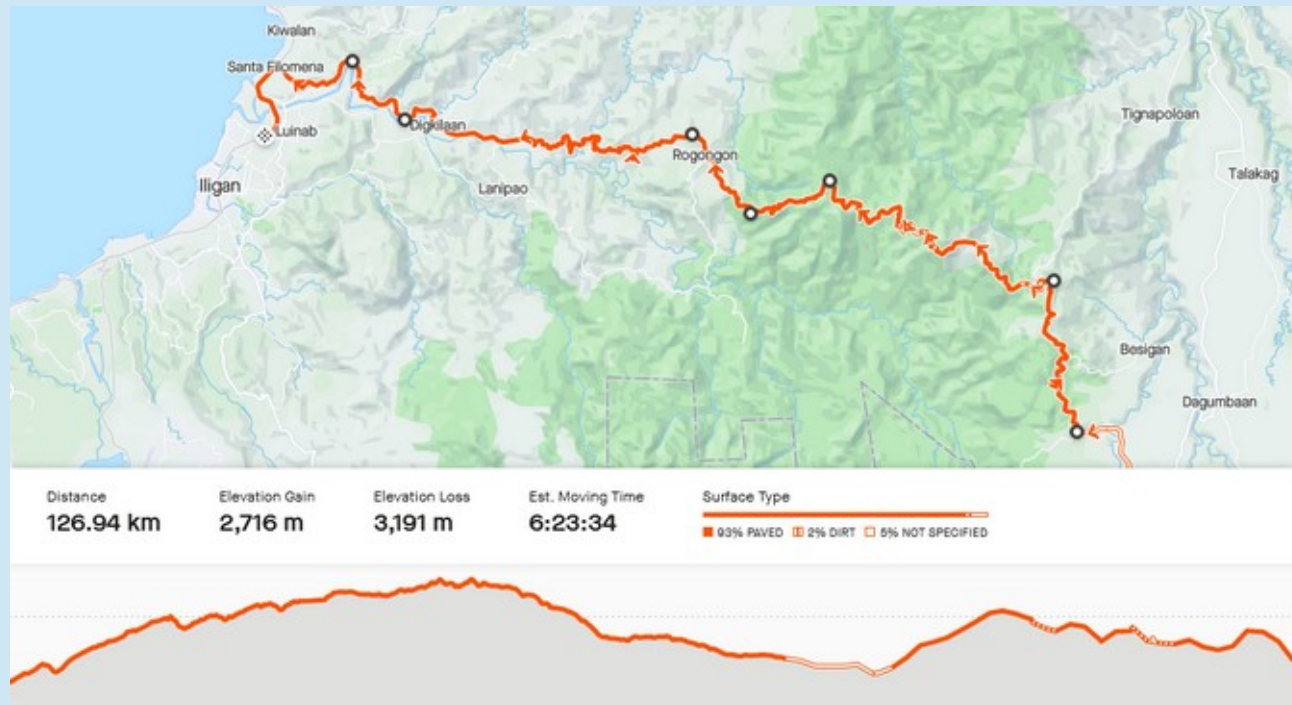
Facilmap

Daily routes:

Strava

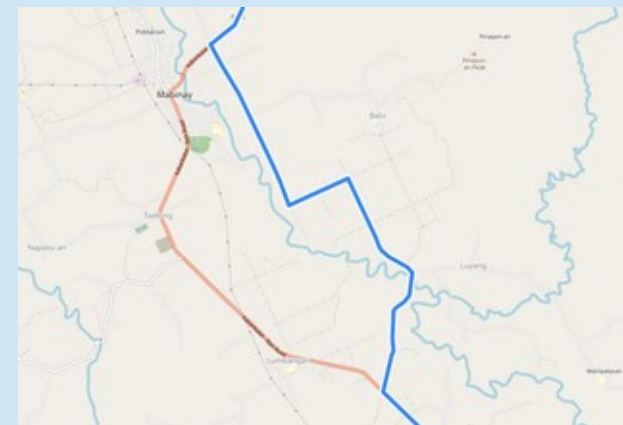
On the go:

Organic Maps



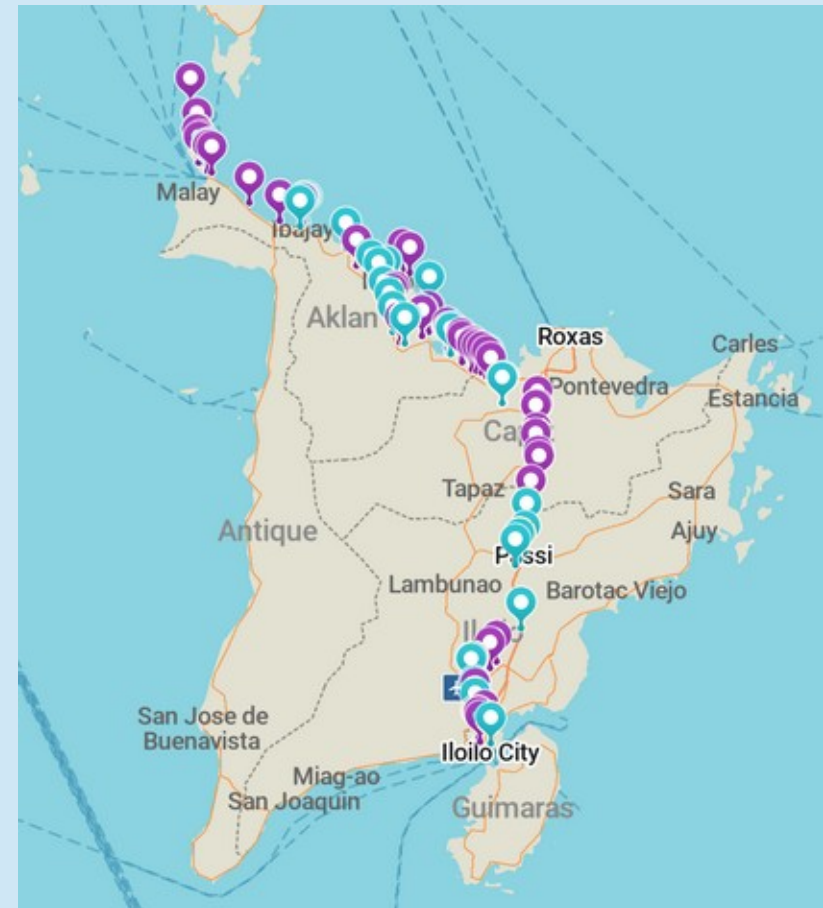
Routing Issues

- High-priority road bias
- Routers adapted to "western" norms
- Remote mapping
- Incomplete ferry data
- Ferries as an afterthought



Improving the map along the way

- Adding POIs on the go
- Unlimited field notes
- Lots of mapping during rainy days and boring evenings



Summary



OSM has come a long way...